

Appendix A - List of Sites of Importance for Nature Conservation (SINCs) currently identified

Data supplied by Hampshire Biodiversity Information Centre (for key see end of schedule)

Local Area Committee (LAC)	Grid Ref	Name	Criteria	Area (Ha)	Map Label
Bishopstoke, Fair Oak and Horton Heath	SU46402000	Breach & Gully Copses	1A/1B/1C(ii)	5.80	
Bishopstoke, Fair Oak and Horton Heath	SU46202030	Breach Farm Meadows	5B/6A	1.64	
Bishopstoke, Fair Oak and Horton Heath	SU46802060	Breach Sling Copse & Stoke Common Copse	1A	3.92	
Bishopstoke, Fair Oak and Horton Heath	SU47502040	Brick Kiln Copse	1A	1.24	
Bishopstoke, Fair Oak and Horton Heath	SU49402030	Chestnut Gully Wood	1A	9.06	
Bishopstoke, Fair Oak and Horton Heath	SU48601970	Crowdhill copse	1B	9.12	
Bishopstoke, Fair Oak and Horton Heath	SU49002060	Fielders Farm – Meadows 2 & 3	2B/5B	2.24	1
Bishopstoke, Fair Oak and Horton Heath	SU50001890	Gore Copse	1A	1.72	
Bishopstoke, Fair Oak and Horton Heath	SU50001930	Hall Lands Copse	1A	4.01	
Bishopstoke, Fair Oak and Horton Heath	SU49801920	Hall Lands Farm Wood	1A	2.90	
Bishopstoke, Fair Oak and Horton Heath	SU48602060	Hill Copse	1A	4.13	
Bishopstoke, Fair Oak and Horton Heath	SU47302010	Judges Gully Copse	1C(ii)	1.42	
Bishopstoke, Fair Oak and Horton Heath	SU47202030	Judges Gully Meadow	2B	1.18	
Bishopstoke, Fair Oak and Horton Heath	SU50201840	Knowlehill Copse	1A	3.10	
Bishopstoke, Fair Oak and Horton Heath	SU50351860	Knowle Lane Open Space	7A	2.44	
Bishopstoke, Fair Oak and Horton Heath	SU50401810	Knowle Lane Sand Pit	6A	11.32	
Bishopstoke, Fair Oak and Horton Heath	SU46102040	Meadow between Railway & River Itchen	2A	1.22	
Bishopstoke, Fair Oak and Horton Heath	SU51241855	Moplands Copse	1A	1.10	2
<i>Bishopstoke, Fair Oak and Horton Heath</i>	<i>SU49121800</i>	<i>Ponds & Meadow Adj to Wyvern Technology College</i>	6A	0.73	A
Bishopstoke, Fair Oak and Horton Heath	SU47602020	Poplar Plantation (Stoke Park Wood)	1A/1B	0.83	
Bishopstoke, Fair Oak and Horton Heath	SU49701660	Scorey's Copse	1A	3.60	
Bishopstoke, Fair Oak and Horton Heath	SU49701670	Scoreys Copse Meadow	2D	3.17	
Bishopstoke, Fair Oak and Horton Heath	SU49801660	Scorey's Copse Rush Pasture	2B/5B	2.64	
Bishopstoke, Fair Oak and Horton Heath	SU48001940	Stoke Park Wood	1A/1B	90.28	
Bishopstoke, Fair Oak and Horton Heath	SU51161940	Stroud Wood	1A/1B	0.34	3
Bishopstoke, Fair Oak and Horton Heath	SU49102040	The Mount	1A	1.08	
Bishopstoke, Fair Oak and Horton Heath	SU50501940	Tippers Copse	1A	1.54	
Bishopstoke, Fair Oak and Horton Heath	SU48402020	Upperbarn Copse	1B/6A	19.33	
Bishopstoke, Fair Oak and Horton Heath	SU47401830	West Horton Farm Woods	1C(ii)/5B/6A	8.53	
Bishopstoke, Fair Oak and Horton Heath	SU49201780	Wyvern Technology College Meadow	2A	2.98	
Bishopstoke, Fair Oak and Horton Heath	SU49001790	Quobleigh Pond & Woods	1A/1C(ii)/5B	8.64	
Bursledon, Hamble and Hound	SU48200840	Badnum Copse	1A/1C(ii)/4A	10.09	
Bursledon, Hamble and Hound	SU49501010	Brixedone Saltmarsh	4A	3.33	
Bursledon, Hamble and Hound	SU46401020	Burrows Copse (remnant)	1A/1B	3.09	4
Bursledon, Hamble and Hound	SU48800910	Bursledon meadow	2A	1.32	
<i>Bursledon, Hamble and Hound</i>	<i>SU49201120</i>	<i>Durncomb's Copse</i>	<i>1B</i>	<i>3.92</i>	<i>B</i>
Bursledon, Hamble and Hound	SU47601210	Dumbleton's Copse	3B(ii)	11.09	
Bursledon, Hamble and Hound	SU48901130	Durncomb's Copse Meadow	2B	1.56	5
Bursledon, Hamble and Hound	SU48200640	Hamble Common north	2A	3.72	
Bursledon, Hamble and Hound	SU48200620	Hamble Common west	3A/3B(ii)	6.44	
Bursledon, Hamble and Hound	SU47900900	Mallards Moor	1A/1Cii	11.43	
Bursledon, Hamble and Hound	SU48600800	Mercury Marina saltmarsh	4A/6A	3.85	
Bursledon, Hamble and Hound	SU48450745	Mercury Marsh south	4A	1.37	
Bursledon, Hamble and Hound	SU47801180	Netley Common	2A/3A/3B(i)/5B	7.17	
Bursledon, Hamble and Hound	SU46100820	Netley Lodge	1A/1C(ii)/5B	14.16	
Bursledon, Hamble and Hound	SU48701100	Oakleigh Meadow	2B	0.48	
Bursledon, Hamble and Hound	SU47300670	Petters Copse	1A	0.82	
Bursledon, Hamble and Hound	SU48801170	Piland's Copse	1A	4.65	
Bursledon, Hamble and Hound	SU47900940	Pilands Wood (lower)	1A	2.25	


Appendix A

Local Area Committee (LAC)	Grid Ref	Name	Criteria	Area (Ha)	Map Label
Bursledon, Hamble and Hound	SU48100970	Pilands Wood (upper)	1B/1C(ii)	5.50	C
Bursledon, Hamble and Hound	SU47300980	Priors Hill Brickworks	1B/2D/3Bi	7.56	
Bursledon, Hamble and Hound	SU46900920	Priors Hill Copse/Hound Grove	1A	15.35	
Bursledon, Hamble and Hound	SU46600850	Spear Pond Gully	1B	1.74	
Bursledon, Hamble and Hound	SU46600860	St Mary's Road Wood	1D	3.52	
Bursledon, Hamble and Hound	SU44810911	Weston Shore (south-east)	4A	0.21	6
Bursledon, Hamble and Hound	SU45200970	West Wood	1A	37.57	
Bursledon, Hamble and Hound	SU47000750	West Wood (Royal Victoria C.P.)	1A/1C(ii)	16.46	
Bursledon, Hamble and Hound	SU47801140	Windhover (Netley Common South)	3A/3B(i)	10.67	
Bursledon, Hamble and Hound	SU48501062	Windmill Fields Wood	1B	0.34	7
Chandler's Ford and Hiltingbury	SU42502231	Baddesley Road Woodland	1A	1.15	8
Chandler's Ford and Hiltingbury	SU42902190	Cuckoo Bushes Lane	2D	0.88	D
Chandler's Ford and Hiltingbury	SU43882085	Fryernhill Wood	1A	0.65	9
Chandler's Ford and Hiltingbury	SU44102190	Hiltingbury Lakes	1A/1B/6A	6.06	
Chandler's Ford and Hiltingbury	SU43002270	Hocombe Mead	1A/1Cii/2A/3Bi/5B	8.33	
Chandler's Ford and Hiltingbury	SU42502125	Lower Flexford Nature Reserve	2A	9.30	
Chandler's Ford and Hiltingbury	SU45002190	Pitmore Copse (west)	1B	3.52	E
Chandler's Ford and Hiltingbury	SU42702150	Ramalley Copse	1A	2.78	
Chandler's Ford and Hiltingbury	SU42402200	Upper Flexford Nature Reserve	1A/2A	7.65	
Chandler's Ford and Hiltingbury	SU43602030	Woodland between railway & Monks Brook	1A/1Cii	0.99	10
Eastleigh	SU45402140	Allbrook Clay Pit	2D/5A	8.99	
Eastleigh	SU45702090	Allbrook Hill Copse	1A	0.76	
Eastleigh	SU45902080	Allbrook Meadow	2A/5B	10.08	
Eastleigh	SU46301710	Allington Manor Farm Water Meadows	2A/5B	3.96	F
Eastleigh	SU44902100	Boyatt Wood	1A/1B	8.10	
Eastleigh	SU45002120	Broomhill Meadow, Boyatt Wood	2D	0.42	
Eastleigh	SU43801810	Chestnut Avenue Meadow	2D/6B	5.78	G
Eastleigh	SU44901730	Fantowestold Lakeside	6B	1.29	H
Eastleigh	SU42901850	Freespace Hicknor Hill	6B	1.79	11
Eastleigh	SU46301600	Ilchen Valley Country Park	2B/5B/6A/5A	61.32	I
Eastleigh	SU45601650	Ilchen Valley Nature Reserve	1Cii/2A/2B/5A/6A/5B	20.46	J
Eastleigh	SU46241685	IVCP South Parkland East	2B	0.16	K
Eastleigh	SU44701770	Lakeside Country Park	5B	3.72	
Eastleigh	SU45602160	Lincoln's Copse	1A	2.72	
Eastleigh	SU46601870	Marshy Grassland, Bishopstoke	2B/5B	3.28	
Eastleigh	SU46102160	Meadows at Allbrook	2A	1.82	
Eastleigh	SU46501900	Northend Copse (east & west of (byway))	1A/1Cii	7.98	L
Eastleigh	SU45302200	Pitmore Copse/Pitmore Gully Copse	1A	3.74	
Eastleigh	SU46801790	Stanford Meadow	2B/5B	5.77	
Eastleigh	SU46001950	Swamp West of Recreation Grounds	5B	3.24	
Hedge End, West End and Botley	SU50231574	Alder Strip	A/1Cii	1.31	
Hedge End, West End and Botley	SU47701700	Allington Lane Pond	6A/5B	2.33	
Hedge End, West End and Botley	SU50901542	Botley Golf Course Wood	1A/1Cii/5B	5.87	
Hedge End, West End and Botley	SU51701350	Botley Mill Woodland	1C(ii)	0.68	
Hedge End, West End and Botley	SU50901480	Botley Park Wood	1B	1.02	
Hedge End, West End and Botley	SU50201370	Bottom Copse/Bushy Copse	1A/1C(ii)/6A	6.44	
Hedge End, West End and Botley	SU48601280	Bridget Mary Gardens	1A/1C(ii)/2A	3.09	
Hedge End, West End and Botley	SU47001610	Bushy Copse	1A	2.85	
Hedge End, West End and Botley	SU48201640	Chalcroft Distribution Park	1A/2B	6.52	
Hedge End, West End and Botley	SU51161242	Church Lane Meadows	2B/5B/1Cii	1.93	12
Hedge End, West End and Botley	SU47601610	Copse by Oaklands House	1A	1.30	
Hedge End, West End and Botley	SU50401170	Dockdell Copse	1A	1.75	
Hedge End, West End and Botley	SU46301540	Dummers Copse North	1A	3.98	
Hedge End, West End and Botley	SU46201530	Dummers Copse South	1A	0.84	
Hedge End, West End and Botley	SU51401490	Golf Course Meadow & Swamp	2B/5B	0.46	

Local Area Committee (LAC)	Grid Ref	Name	Criteria	Area (Ha)	Map Label
Hedge End, West End and Botley	SU50601220	Gould Copse	1A	3.06	
Hedge End, West End and Botley	SU46601490	Hatch Grange Meadows	2B	2.56	
Hedge End, West End and Botley	SU48201670	Hearts Copse	1A	3.31	
Hedge End, West End and Botley	SU48401320	Hogsty Corner	1C(ii)/3B(i)	1.82	
Hedge End, West End and Botley	SU47151655	Hogwood Lane Drove	1A	0.65	
Hedge End, West End and Botley	SU47101660	Hogwood Lane Meadow	2B/5B	0.77	
Hedge End, West End and Botley	SU47001700	Hog Wood & Gravel Pits	1A/1C(ii)/5A/6A	25.59	
Hedge End, West End and Botley	SU51701430	Holly Tree Farm Meadow	2B/5B	0.80	
Hedge End, West End and Botley	SU51701420	Holly Tree Farm Wood	1A/1C(ii)	0.67	
Hedge End, West End and Botley	SU47801580	Home Covert	1A	1.17	
Hedge End, West End and Botley	SU50201160	Kings Copse Meadow & Pond	2B/5B	3.75	13
Hedge End, West End and Botley	SU51501470	Maddoxford Farm Meadows	5B	2.41	
Hedge End, West End and Botley	SU50701140	Manor Farm Plantation	1B	2.23	
Hedge End, West End and Botley	SU51701410	Marshy Grassland, Botley	5B	1.37	
Hedge End, West End and Botley	SU47701570	Meadow adjacent to Home Covert	2B	2.95	
Hedge End, West End and Botley	SU46801770	Meadow North of Railway	5B	0.39	
Hedge End, West End and Botley	SU48601451	Moorgreen Woodlands	1A	0.24	
Hedge End, West End and Botley	SU48001190	Netley Hill Heath	3A/3B(i)	2.69	
Hedge End, West End and Botley	SU51401400	Newhouse Farm Woodland & Swamp	1C(ii)/5B	1.35	
Hedge End, West End and Botley	SU48101150	Peewit Hill	3B(i)	7.93	
Hedge End, West End and Botley	SU46701390	Posnottin Water Company Meadow	2B/5B/5A	4.29	M
Hedge End, West End and Botley	SU48601620	Round Copse	1A	1.42	
Hedge End, West End and Botley	SU49441135	Sandpit Copse	1A/1B	4.71	14
Hedge End, West End and Botley	SU50001210	Tanhouse Meadow	2D/5B	1.51	
Hedge End, West End and Botley	SU47301380	Telegraph Woods	1D/3B(i)	20.30	
Hedge End, West End and Botley	SU45801450	West End Copse	1A	5.65	
Hedge End, West End and Botley	SU47101362	West End Covered Reservoir	2D/6A	1.09	
Hedge End, West End and Botley	SU48901330	Wildern Nature Park	2A/5B	4.60	
Hedge End, West End and Botley	SU47501580	Winslowe House Meadow	2A	2.57	
Hedge End, West End and Botley	SU47001600	Withybed Covert/Ridgeway Copse	1A	3.41	
Hedge End, West End and Botley	SU50551330	Woodhouse Gully Wood	1A/1C(ii)	1.62	

Key:

- Normal Font: No change to SINCS since adoption of Local Plan Review or Biodiversity SPG (2006)
 Bold Font: Newly identified SINCS since adoption of Local Plan Review or Biodiversity SPG (2006)
 Italic Font: Indicates an amendment to a SINC since adoption of Local Plan Review or Biodiversity SPG
 Grey highlighting: Shows amended SINCS approved August 2009



Map 1 of 3

New and Amended SINCs Identified Since the 2006 Eastleigh Borough Local Plan:

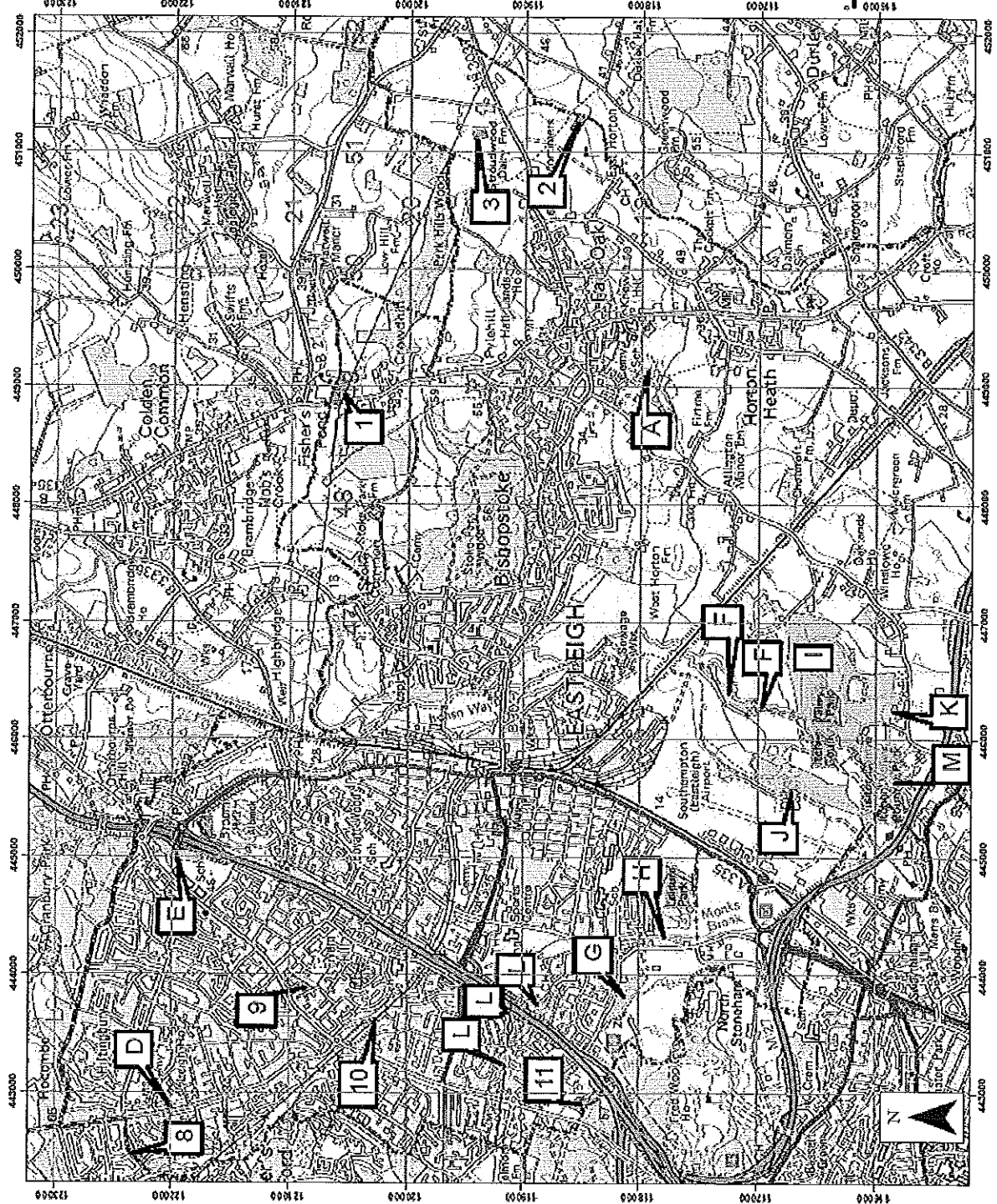
- Legend**
- Amended SINCs since the 2006 Local Plan
 - New SINCs identified since the 2006 Local Plan
 - Existing

Letters indicate amended SINCs, numbers indicate New SINCs. (Please see Appendix 1 for further details)

Date created: 15/12/2009

Scale at A3: 1:30,000

This map is reproduced from Ordnance Survey data provided by Ordnance Survey on behalf of the Controller of Her Majesty's Stationery Office © Crown copyright. Unauthorised reproduction infringes Crown copyright and may lead to prosecution or civil proceedings. HCC 100019/00 2309





Hampshire Biodiversity
Information Centre

Map 2 of 3

**New and Amended SINCS
Identified Since the 2006
Eastleigh Borough Local
Plan:**

Legend

- Amended SINCS Since the 2006 Local Plan
- New SINCS Identified Since the 2006 Local Plan
- Eastleigh

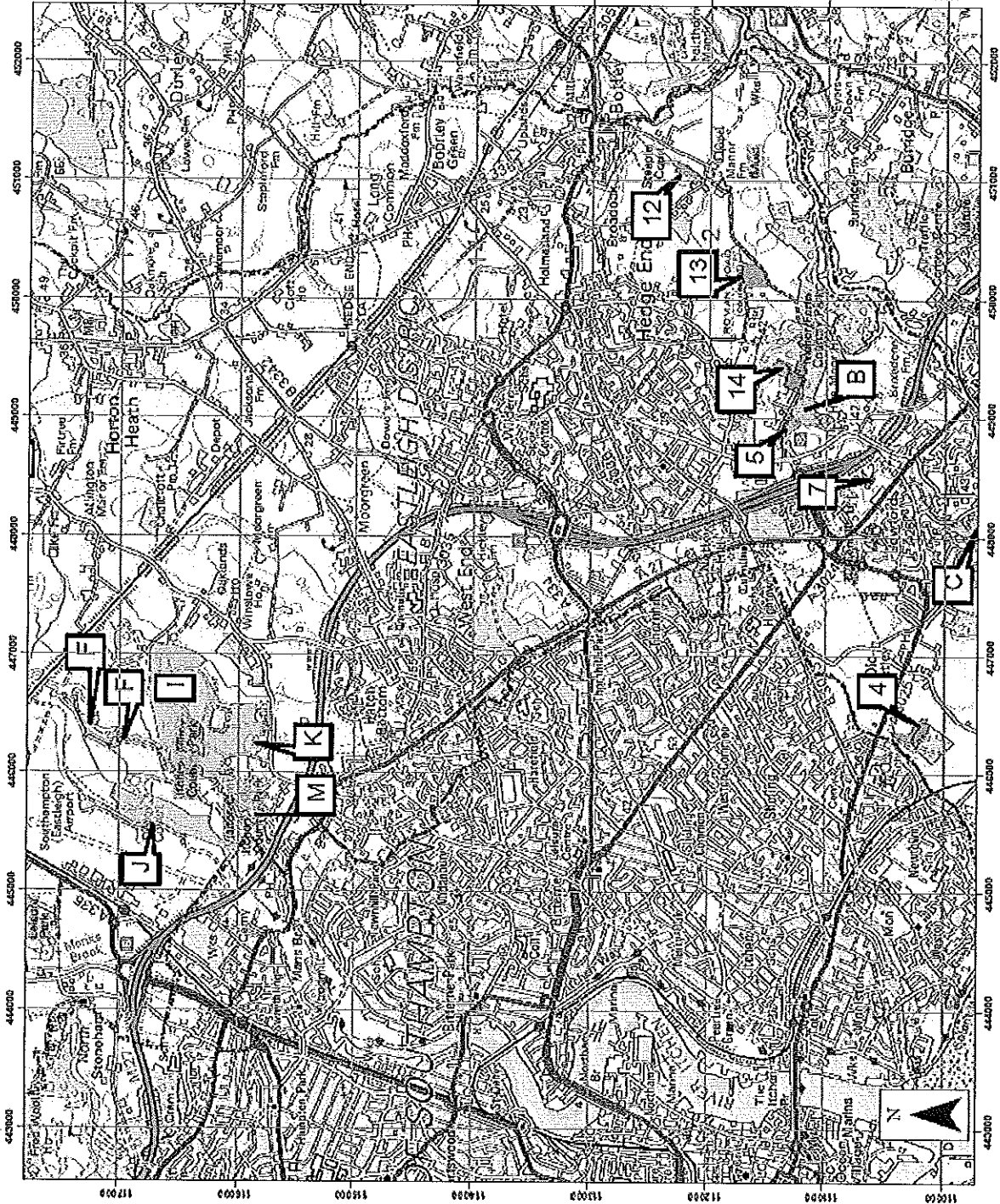
Letters indicate amended
SINCS, numbers indicate New
SINCS. (Please see Appendix
1 for further details)

Date created: 15/12/2009

Scale at A3: 1:30,000



This map is reproduced from Ordnance Survey
data with the permission of Ordnance
Survey and the Controller of Her
Majesty's Stationery Office. Copyright
Unauthorised reproduction infringes Crown
copyright and may lead to prosecution or civil
proceedings. HCC 100010160 2009





Hampshire Biodiversity Information Centre

Map 3 of 3

New and Amended SINCS Identified Since the 2006 Eastleigh Borough Local Plan:

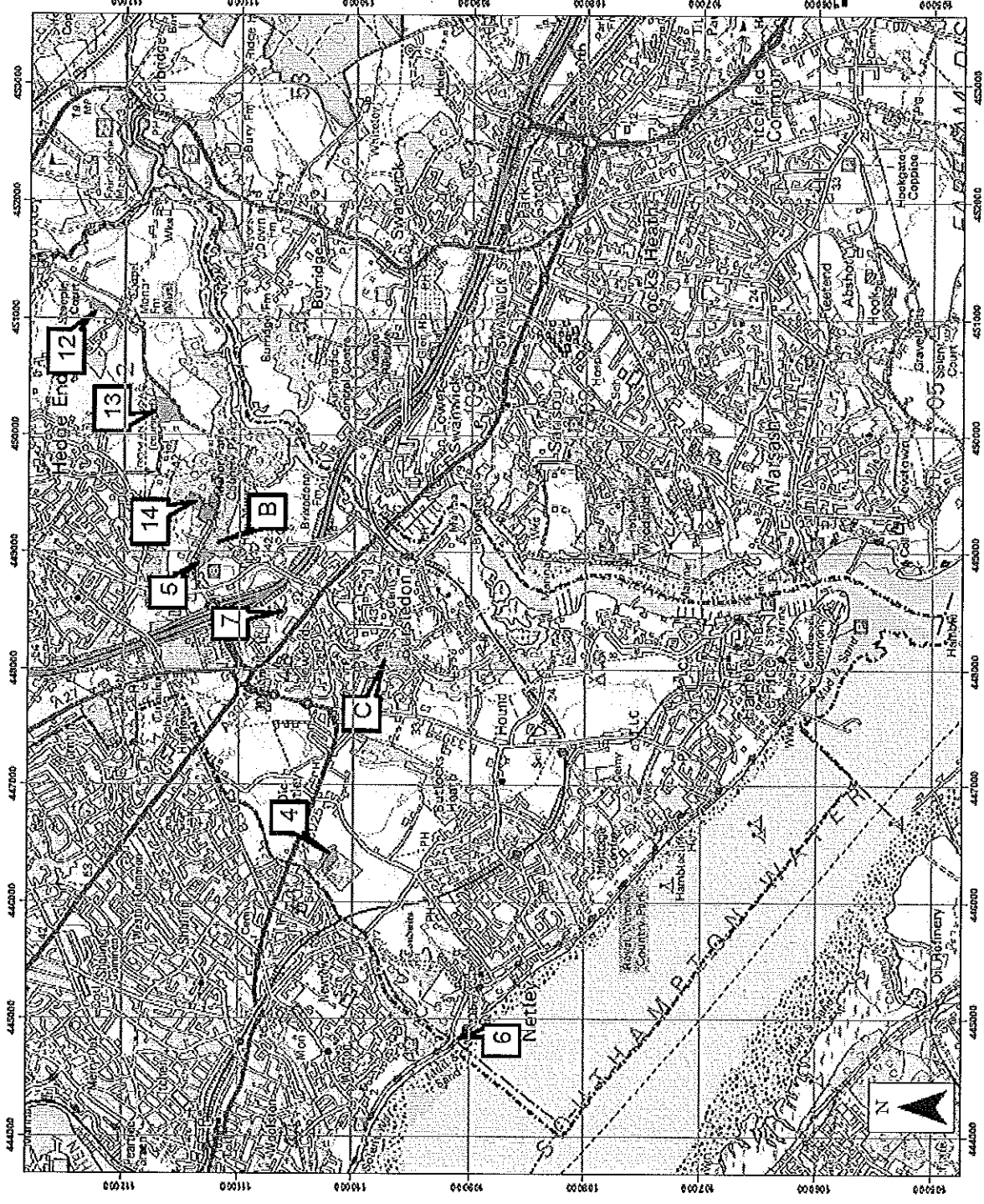
- Legend
- Amended SINCS since the 2006 Local Plan
 - New SINCS identified since the 2006 Local Plan
 - Stabbyn

Letters indicate amended SINCS, numbers indicate New SINCS. (Please see Appendix 1 for further details)

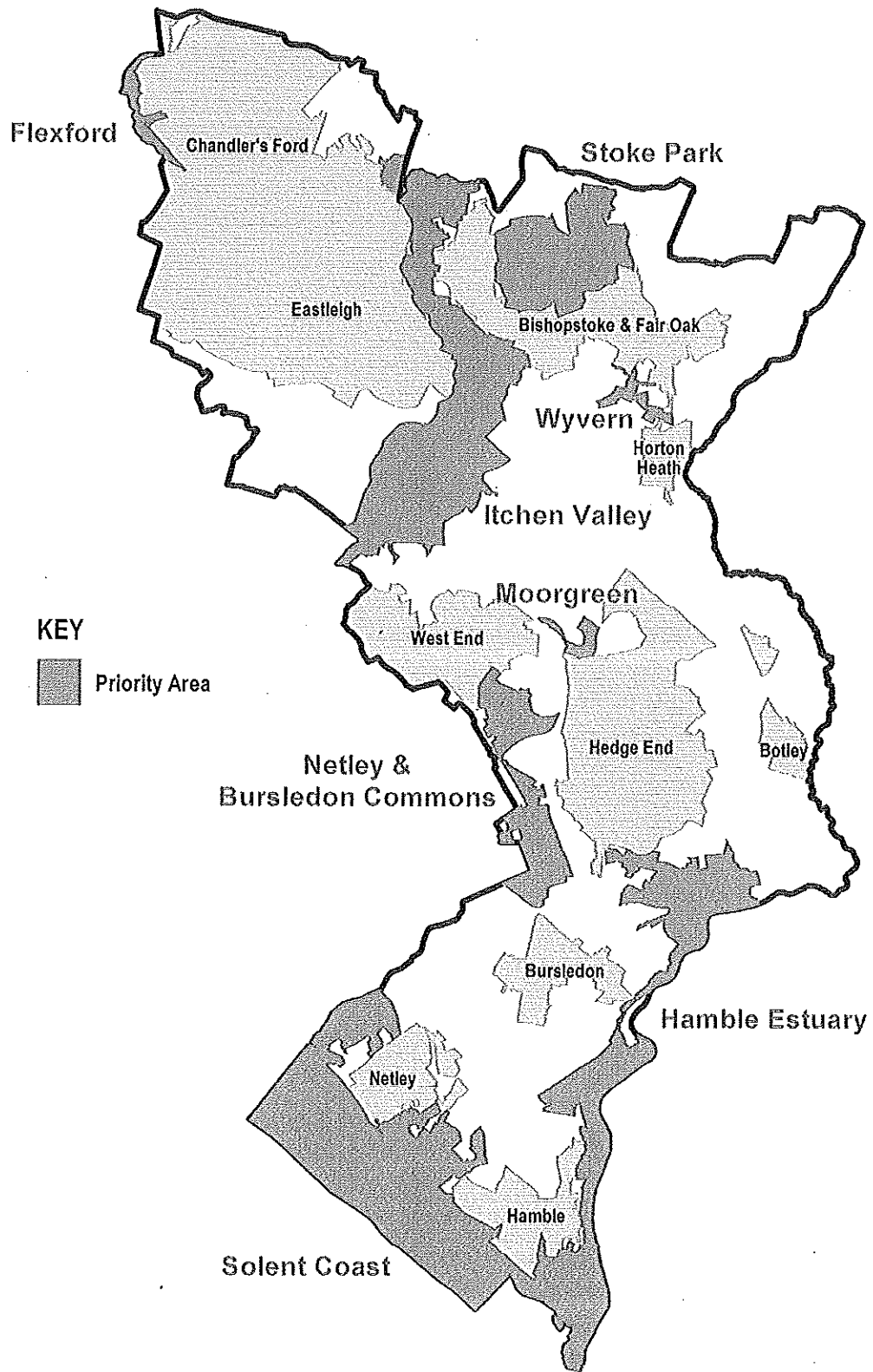
Date created: 15/12/2009
Scale at A3: 1:30,000



This map is reproduced from Ordnance Survey material with the permission of Ordnance Survey on behalf of the Controller of Her Majesty's Stationery Office. Crown Copyright. Unauthorised reproduction infringes Crown Copyright and may lead to prosecution or civil proceedings. HCC: 400010180 2009



Appendix B - Eastleigh Borough Priority Biodiversity Areas



© Crown copyright. All rights reserved (Licence LA100019622(2009))

Appendix C - Biodiversity Opportunity Areas within Eastleigh Borough



Hampshire Biodiversity
Information Centre

Biodiversity Opportunity
Areas within Eastleigh
Borough:

Legend


- Eastleigh District
- Eastleigh BOA
- Ampfield - Stoddley - Chilworth - Lordwood
- Hamble Valley
- Rother Valley
- The Selent
- Other BOAs: Noisy

Date created: 09/09/2009

Scale at A3: 1:70,000



This map is reproduced from Ordnance Survey material with the permission of Ordnance Survey on behalf of the Controller of Her Majesty's Stationery Office © Crown copyright. Unauthorised reproduction infringes Crown copyright and may be subject to prosecution or civil proceedings. HCC 10001/0180/2009



Appendix D - Key legislation and guidance

International

- Conservation (Natural Habitats) Regulations 1994
- *Directive 79/409/EEC on the Conservation of Wild Birds (the Birds Directive)*
- *Directive 92/43/EEC on the Conservation of Wild Fauna and Flora (the Habitats Directive)*
- Rio summit 1992
- International convention on biological diversity united nations environment programme 1992
- Ramsar convention on wetlands of international importance 1971
- Bern convention on the conservation of European wildlife and natural habitats. EC. 1979)
- Environmental Impact Assessment (85/337/EEC) Directive (EIA directive)(as amended by Directive 97/11/EC)
- Strategic environmental assessment (2001/42/EEC) Directive (SEA Directive)
- EU Cities regulations (Council Regulation (EC) No 338/97 The European union wildlife trade regulation (1997) and Commission regulation (EC) No 865/2006)
- Water Framework Directive (2000) (2000/60/EC)
- Impact Assessment Regulations (1999)

National

- National Parks and Access to the Countryside Act 1949
- Forestry Act 1967
- Wildlife and Countryside Act 1981
- Environmental Protection Act 1990 (EPA)
- The Protection of Badgers Act 1991
- Countryside and Rights of Way Act 2000
- Planning and Compulsory Purchase Act 2004
- Natural Environment and Rural Communities (NERC) Act 2006
- Hedgerow Regulations (1997)
- Planning Policy Statement 9: Planning for Biodiversity and Geodiversity.
- Circular 06/05
- UK Biodiversity Action Plan

Regional

- South East Plan (2009)
- SE Regional Biodiversity Strategy

County

- Hampshire Biodiversity Action Plan (BAP)

Local

- Local Plan Review www.eastleigh.gov.uk/ebc-1465
- Eastleigh BAP www.eastleigh.gov.uk/biodiversity

Appendix E - Designated Sites - reference table

- E.1 Policy protection for nature conservation sites is commensurate with their position within the national and international hierarchy as shown below.
- E.2 Policy will be applied in line with the requirements of PPS 9 and relevant legislation.
- E.3 Where protected species are found, whether on designated sites or not, additional legal protection and policy requirements apply.

Table 1 - Hierarchy of Designated Sites

Site	Designation basis and type	Status	Sites in borough*
Ramsar	The UK is signatory to the Convention on Wetlands of International Importance Especially as Waterfowl Habitat held at Ramsar in Iran in 1971 which resulted in the designation in the UK of Ramsar sites. These sites are also SSSIs and may also be SPAs and SACs	International importance. Proposals damaging to the special interest are only permitted in very exceptional circumstances where full mitigation is secured. A Habitats Regulations Assessment is required. GDPO proposals are also subject to assessment.	<ul style="list-style-type: none"> Solent & Southampton Water Ramsar
SPA	Special Protection Areas are sites designated under the European Union Directive on the Conservation of Wild Birds (the Birds Directive) and were established to protect wild bird species and their habitats. These sites are also SSSIs and may also be Ramsar and SACs.	European importance. Proposals damaging to the special interest are only permitted in very exceptional circumstances where full mitigation is secured. A Habitats Regulations Assessment is required. GDPO proposals are also subject to assessment.	<ul style="list-style-type: none"> Solent & Southampton Water SPA
SAC	Special Areas of Conservation are designated under the European Union Directive on the Conservation of Natural Habitats and Wild Flora (Directive 92/43/EEC) and the Conservation (Natural Habitats &c) Regulations 1994. SACs represent the best examples of sites for European priority habitats and species. These sites are also SSSIs and may also be SPAs and Ramsar.	European importance. Proposals damaging to the special interest are only permitted in very exceptional circumstances where full mitigation is secured. A Habitats Regulations Assessment is required. GDPO proposals are also subject to assessment.	<ul style="list-style-type: none"> River Itchen SAC Solent Maritime SAC

* Note: Designated international and European sites outside the borough which may be affected by development within the borough must also be considered under relevant legislation and policy requirements

Table 1 - Hierarchy of Designated Sites (continued)

Site	Designation basis and type	Status	Sites in borough*
SSSI	Sites of Special Scientific Interest are notified by Natural England under Section 28 of the Wildlife and Countryside Act 1981 (as amended). They represent the best examples of sites for important UK habitats, species and features of geological and geomorphological interest	National importance. Proposals damaging to the special interest are only permitted in exceptional circumstances where full mitigation is secured. GDPO proposals are also subject to assessment.	<ul style="list-style-type: none"> • River Itchen SSSI • Moorgreen Meadows SSSI • Lee-on-The-Solent to Itchen Estuary SSSI • Lincegrove to Hacketts Marsh SSSI • Upper Hamble Estuary and Woods SSSI
SINC	Sites of Importance for Nature Conservation are selected by a Local Sites Panel comprising representatives from Natural England, Hampshire and Isle of Wight Wildlife Trust and Hampshire County Council Ecology Group. This designation is applied to all <i>known</i> sites which meet the selection criteria. These sites are non-statutory and are protected through the planning system.	Local (Hampshire County) importance	There are currently approximately 135 SINCs within the borough. Up to date information on these sites is provided by the Hampshire Biodiversity Information Centre (HBIC).
LNR	Local Nature Reserves are declared by Local Authorities in consultation with Natural England under Section 21 of the National Parks and Access to the Countryside Act 1949. They are selected for both nature conservation or geodiversity interest and value for public education and enjoyment.	Local/national importance. Importance depends on underlying designation but all sites should be SSSIs or SINCs or contain biodiversity action plan priority habitats and/or species, or features of geodiversity importance	There are currently 6 LNRs within the borough. Up to date information on these sites is provided by the Hampshire Biodiversity Information Centre (HBIC).

* Note: Designated international and European sites outside the borough which may be affected by development within the borough must also be considered under relevant legislation and policy requirements

Appendix F - Contacts

- Hampshire Biodiversity Information Centre-
Website: <http://www3.hants.gov.uk/biodiversity/hbic>
Email: enquiries.hbic@hants.gov.uk
- Natural England –
Website: www.naturalengland.org.uk
- Environment Agency –
Website: www.environment-agency.gov.uk
- Hampshire and Isle of Wight Wildlife Trust
Website: www.hwt.org.uk
- RSPB
Website: www.rspb.org.uk
- Hampshire Biodiversity Partnership
Website: www.hampshirebiodiversity.org.uk
Email: ecology.group@hants.gov.uk
- Harbour Authority
Website: <http://www3.hants.gov.uk/hambleharbour.htm>
- Forestry Commission
Website: www.forestry.gov.uk

Appendix G - Ecological Survey Timetable

Survey Timing	Jan	Feb	Mar	Apr	May	Jun	Jul	Aug	Sep	Oct	Nov	Dec
Habitats and vegetation	Suboptimal for Phase 1 (no detailed surveys)											
Bats	Tree and building roost surveys	Suboptimal for Phase 1 and detailed vegetation surveys										
Badgers	Optimal for all survey work	Suboptimal for survey work due to increased Vegetative cover										
Dormouse	Suboptimal for nut searches	Nest tube and nest box surveys (April to November)										
Otter	Surveys for otters can be carried out at any time although summer Vegetation or poor weather are limiting factors											
Water vole	Decreased Activity – no survey	Optimal period for survey work										
Birds	Winter bird surveys	No surveys	Breeding birds and common bird census									
reptiles	Hibernation – No surveys	Activity surveys and translocation (peak months are April, May, September and October). High summer temperatures limit survey effectiveness										
Amphibians	Hibernation – No surveys	Pond surveys mid-march to mid-June for adults (refer to 'terrestrial habitat surveys guidelines')										
Whire-clawed crayfish	No surveys, reduced activity and females releasing young											Optimum Survey period
	Decreased Activity – no survey											Winter bird surveys
	Hibernation – No surveys											Hibernation – no surveys
	Hibernation – No surveys											Hibernation – no surveys
	No surveys, reduced activity											No surveys, reduced activity

Eastleigh Borough Council
Civic Offices, Leigh Road
Eastleigh
Hampshire
SO50 9YN

Tel: 023 8068 8000
Email: LocalPlan@eastleigh.gov.uk
Web: www.eastleigh.gov.uk

The information can be provided in alternative formats including large print, audiotape, Braille and some other languages by calling 023 8068 8000, emailing LocalPlan@eastleigh.gov.uk or texting 07797 87001