



CENSUS 2021



- 4 Wards -

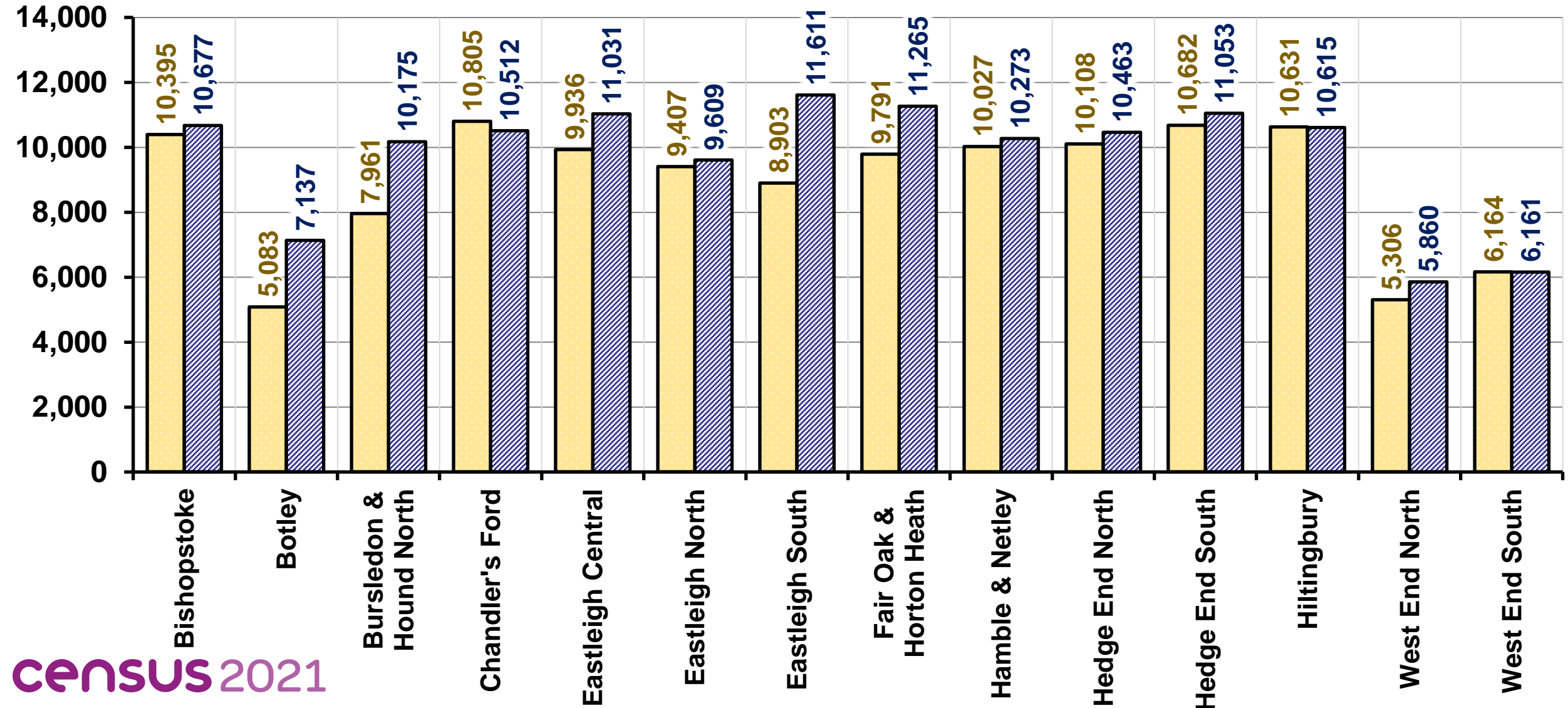
- Population -

4.1 Wards: usual resident population

(Source: Office for National Statistics, March 2021)

Total population:
 2011 = 125,199
 2021 = 136,442

2011 2021

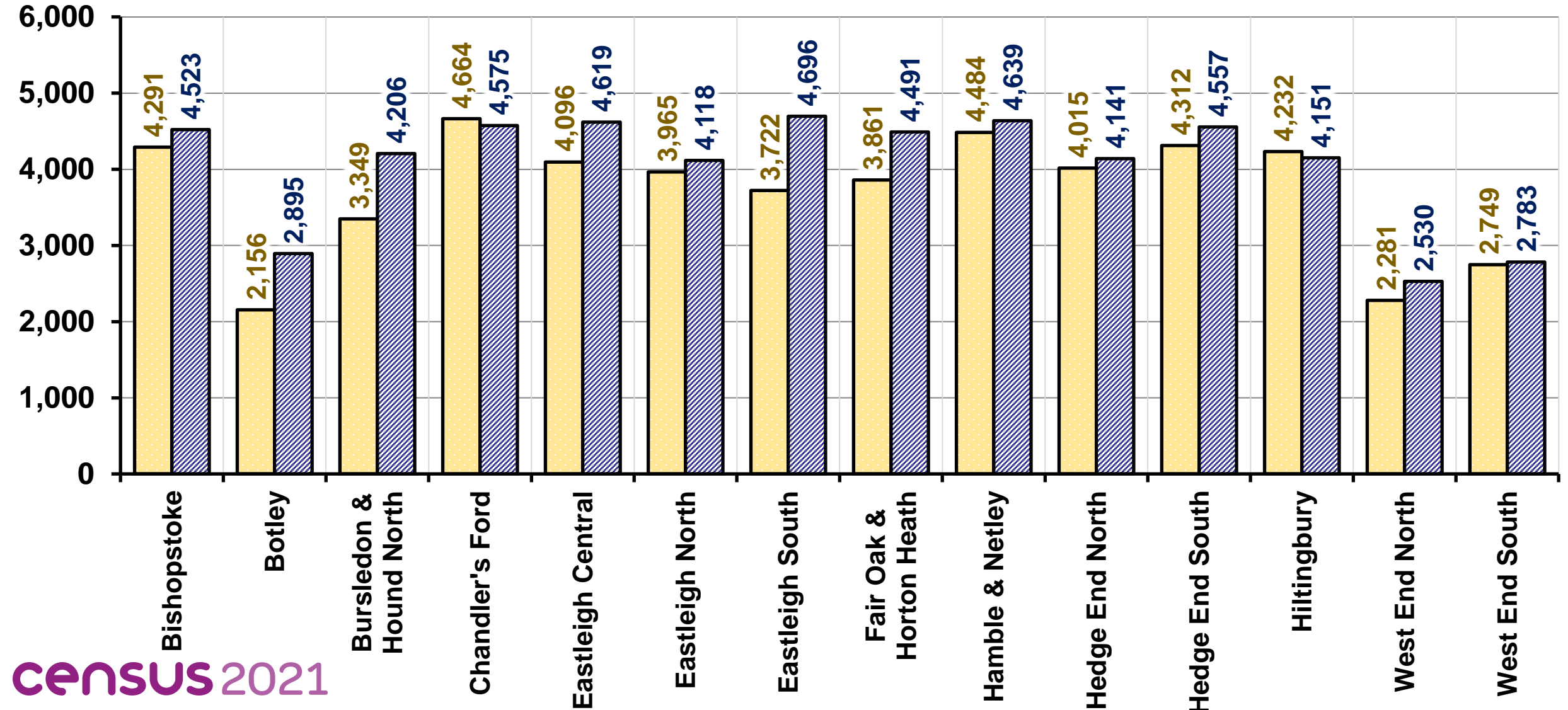


4.2 Wards: dwellings / household spaces (number)

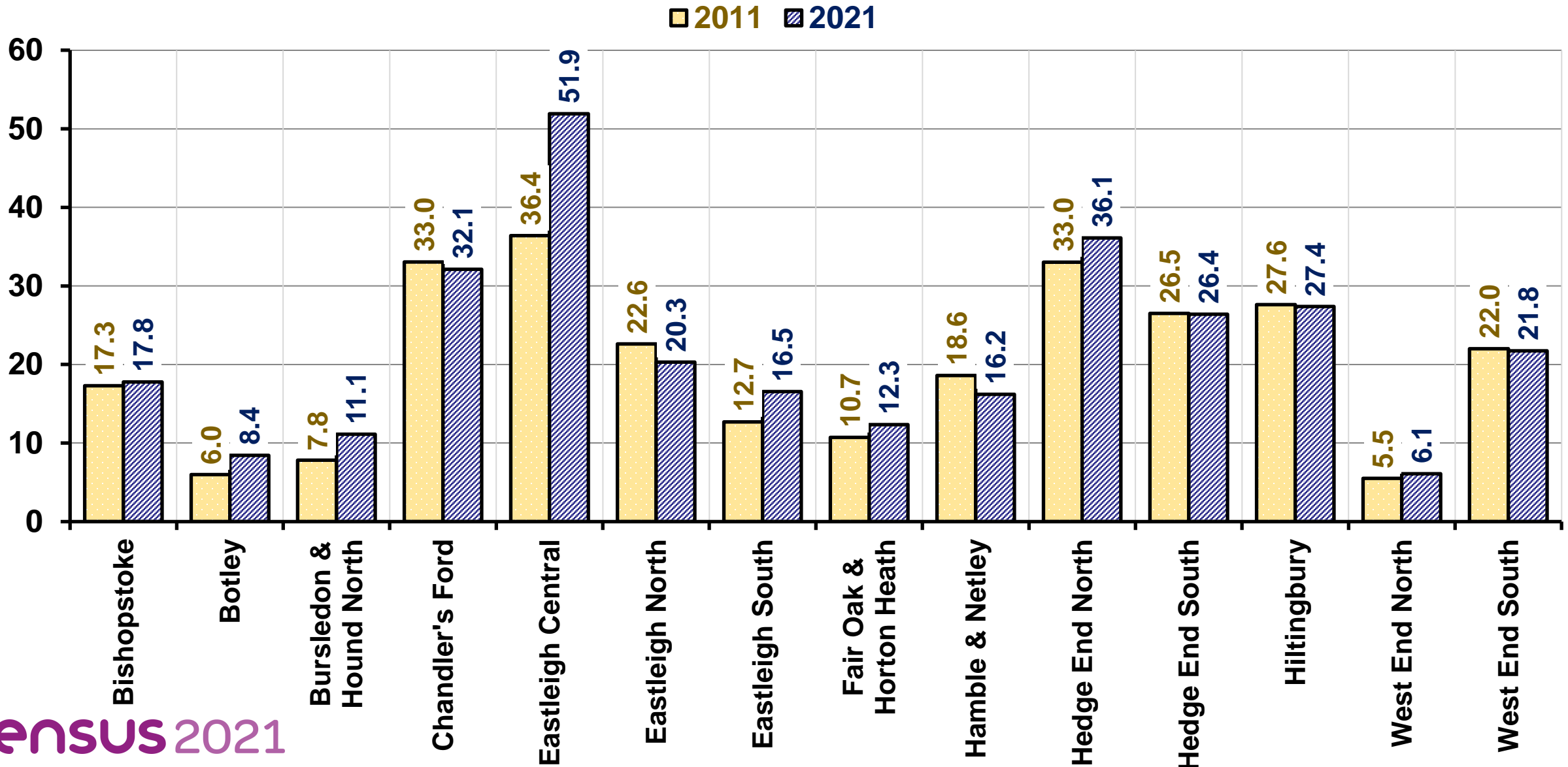
(Source: Office for National Statistics, March 2021)

Total
households:
2011 = 52,177
2021 = 56,924

2011 2021



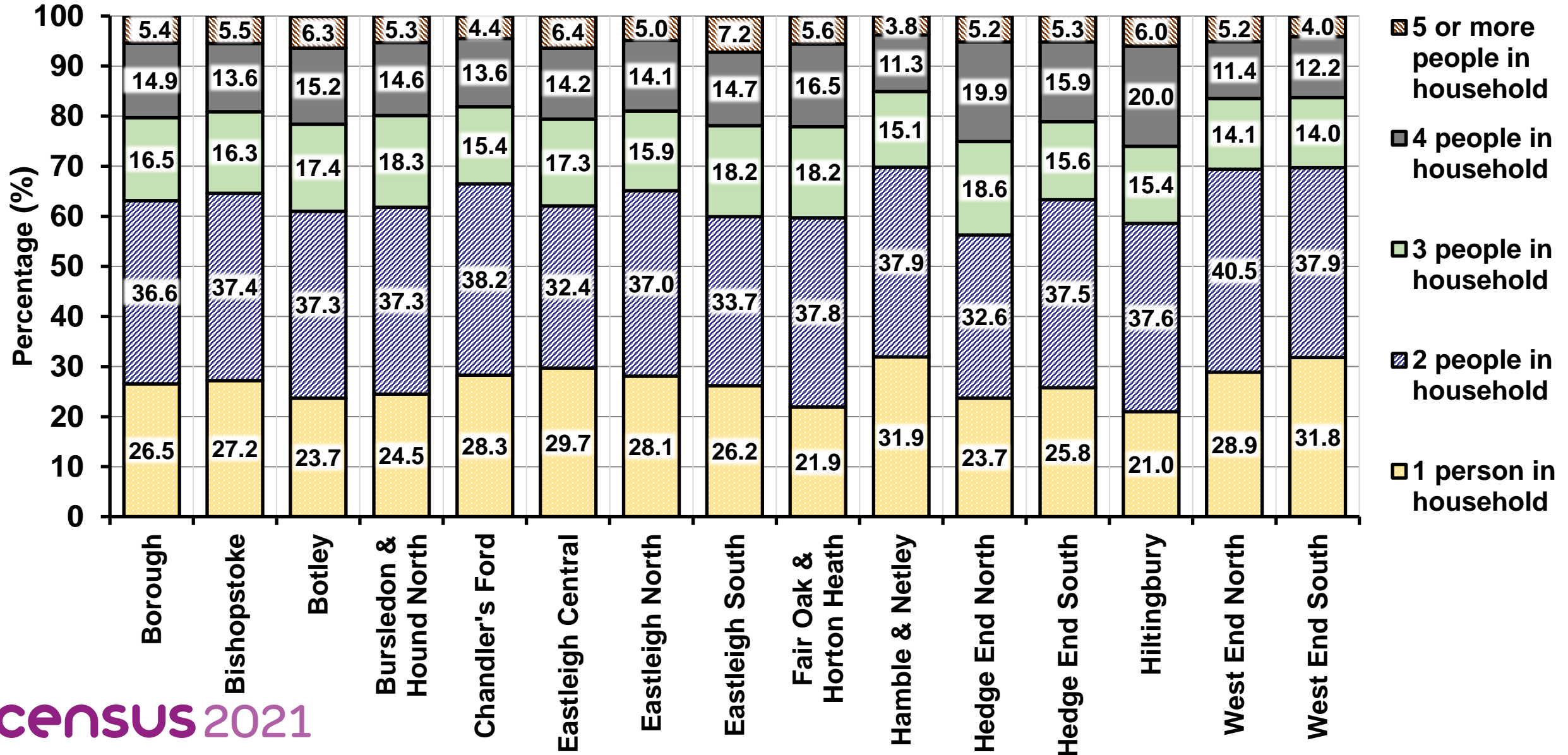
4.3 Wards: usual resident population density (persons per hectare)
– 2011 & 2022 (Source: Office for National Statistics, March 2021)



4.4a Wards: household size (%*)

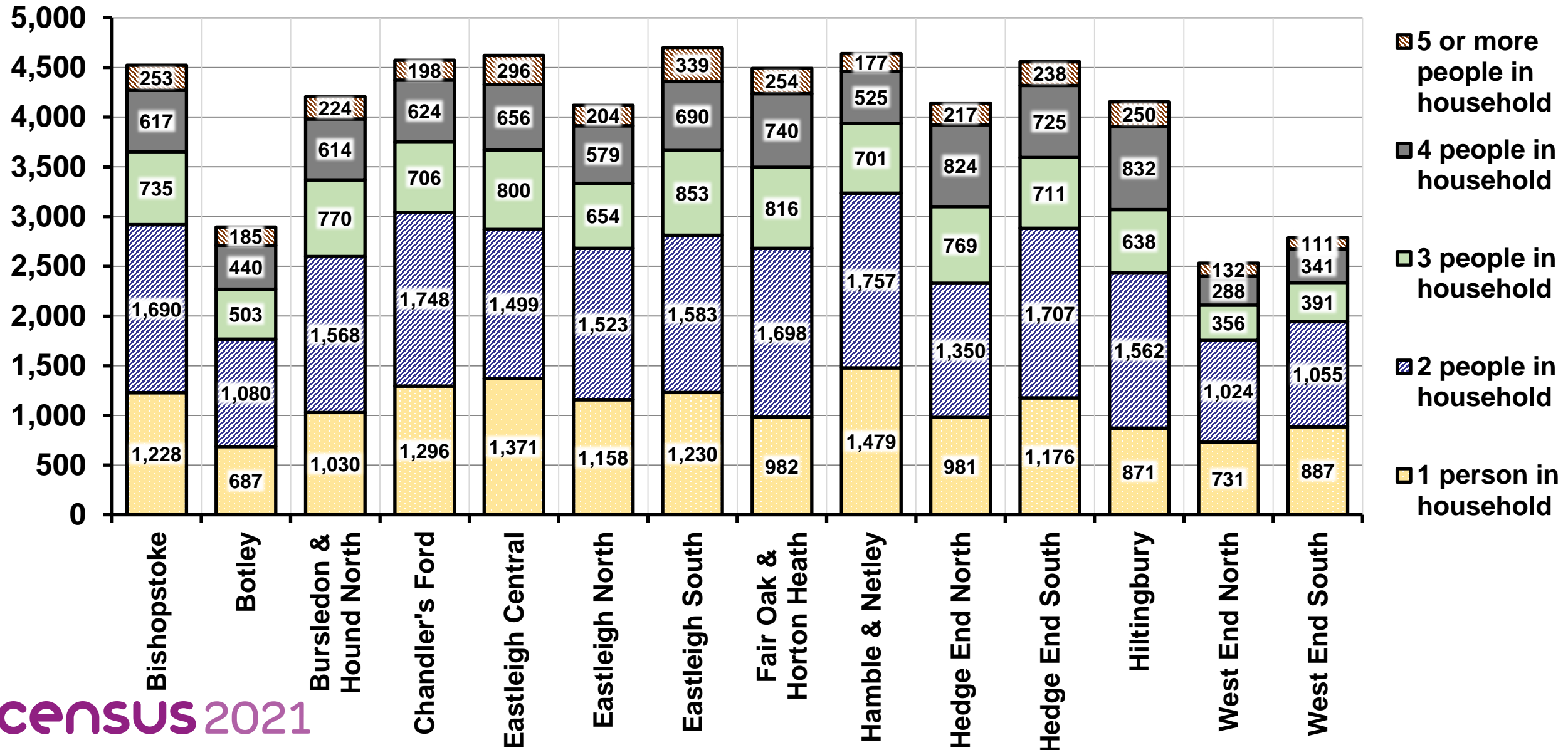
(Source: Office for National Statistics, March 2021)

*Figures may not total to 100% due to rounding up



4.4b Wards: household size (number)

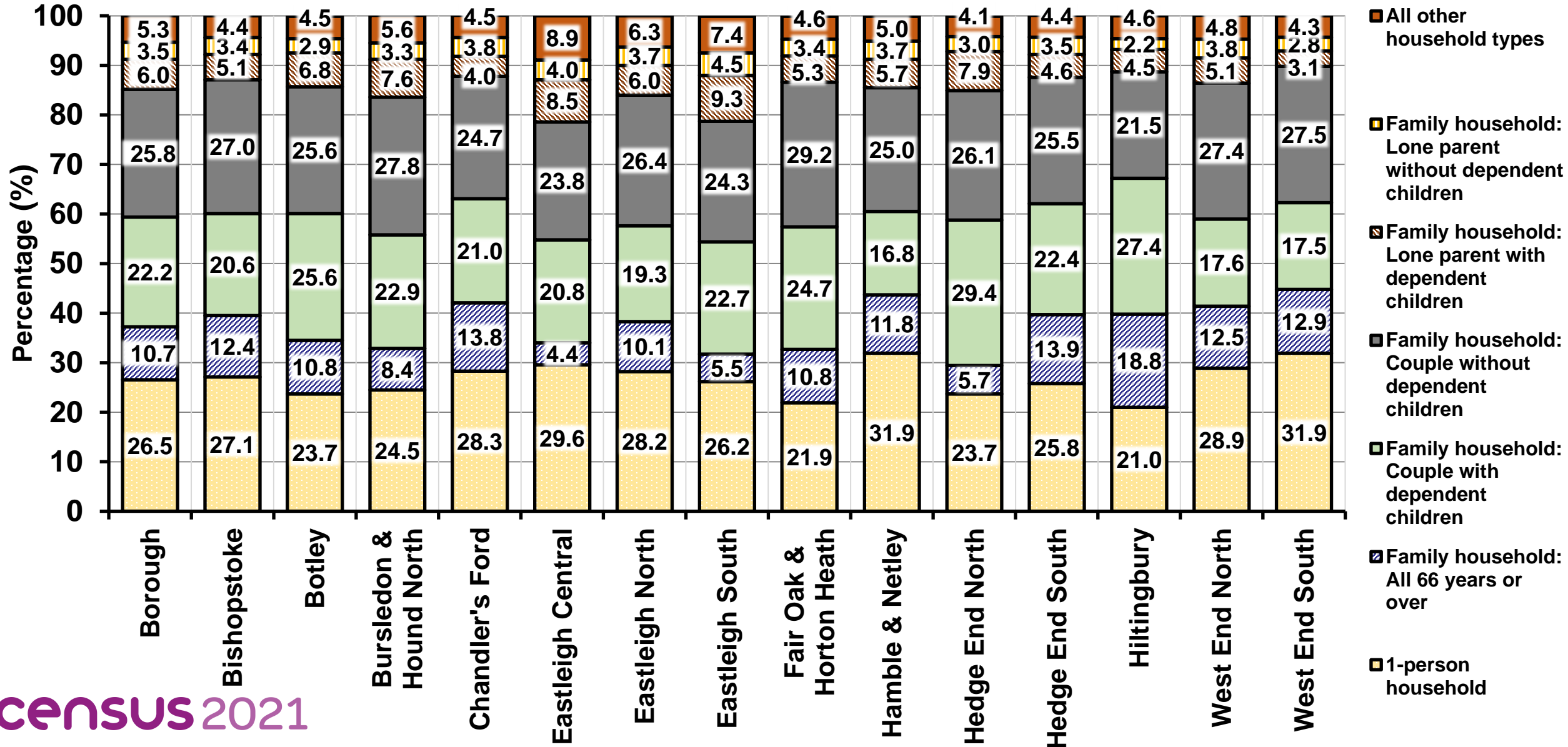
(Source: Office for National Statistics, March 2021)



4.5a Wards: households by composition (%*)

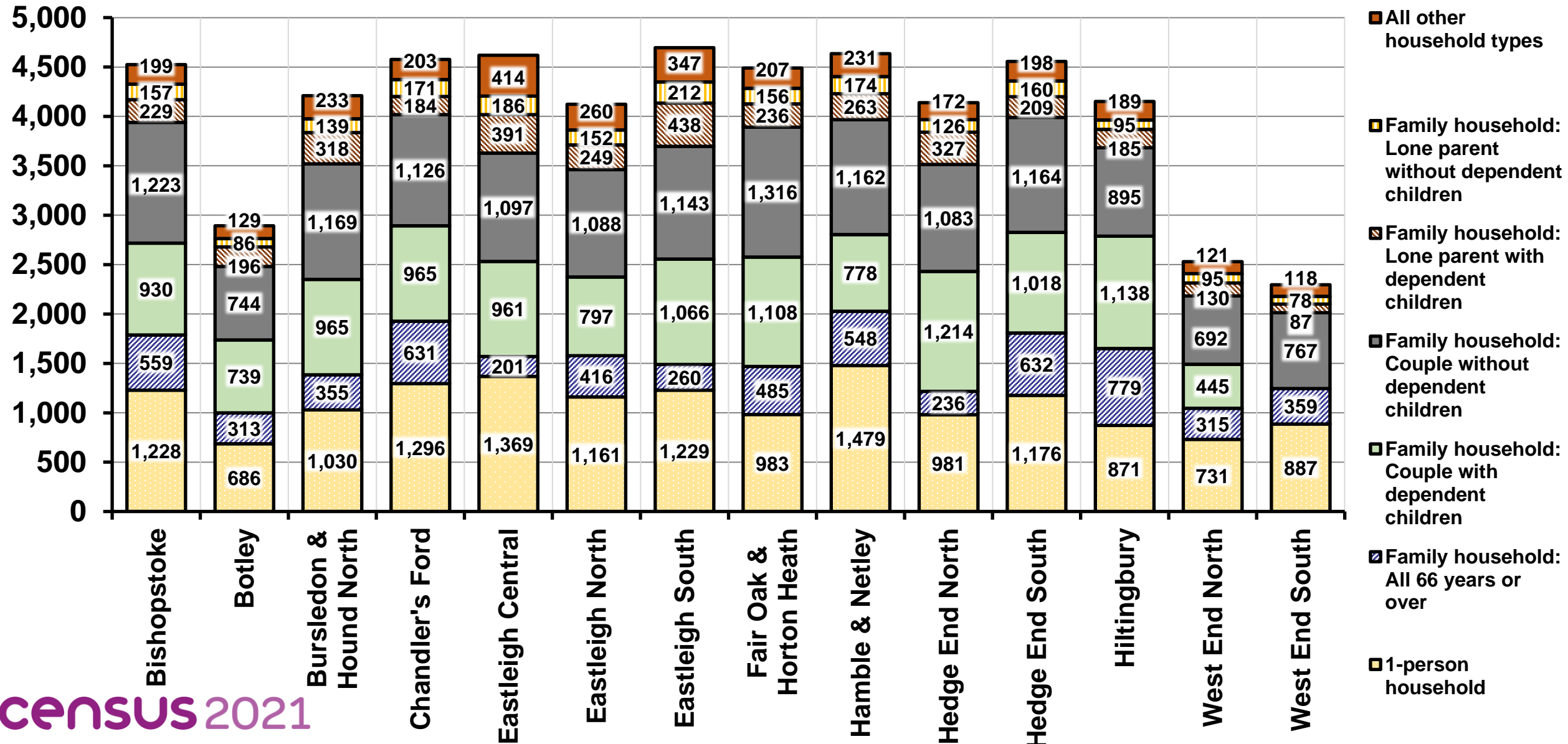
(Source: Office for National Statistics, March 2021)

*Figures may not total to 100% due to rounding up



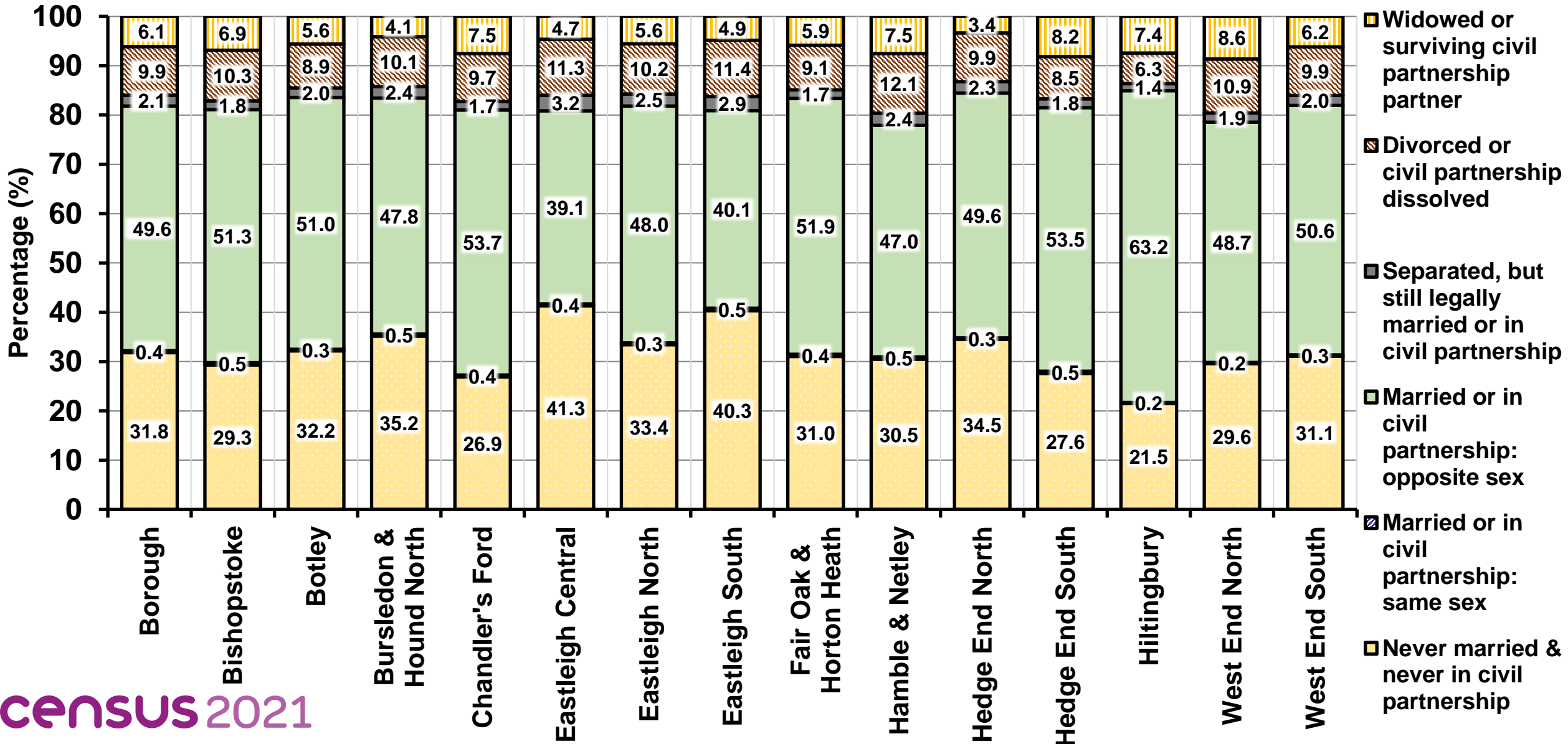
4.5b Wards: households by composition (number)

(Source: Office for National Statistics, March 2021)

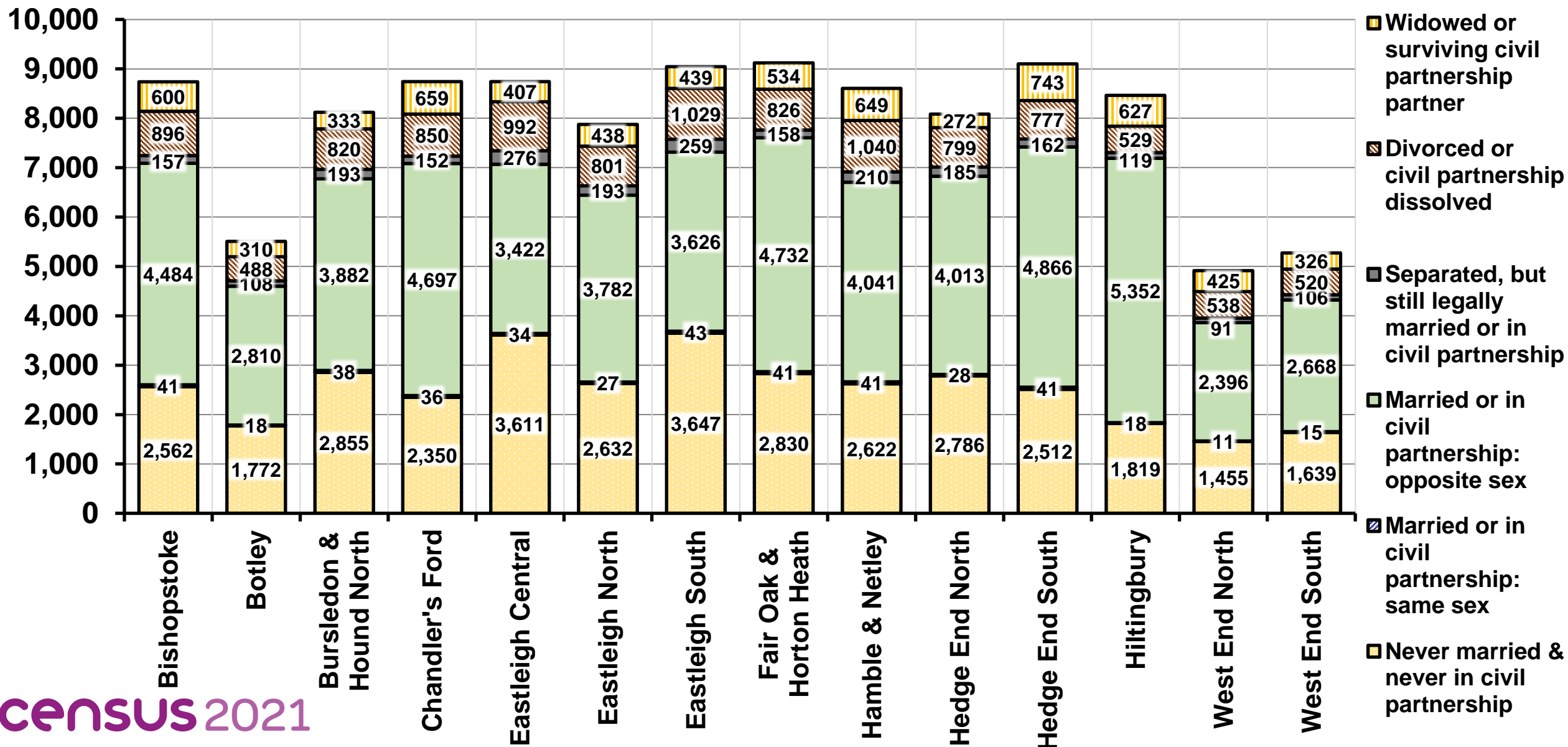


4.6a Wards: usual residents (aged 16+) by legal partnership status (%*) (Source: Office for National Statistics, March 2021)

*Figures may not total to 100% due to rounding up



4.6b Wards: usual residents (aged 16+) by legal partnership status (number) (Source: Office for National Statistics, March 2021)

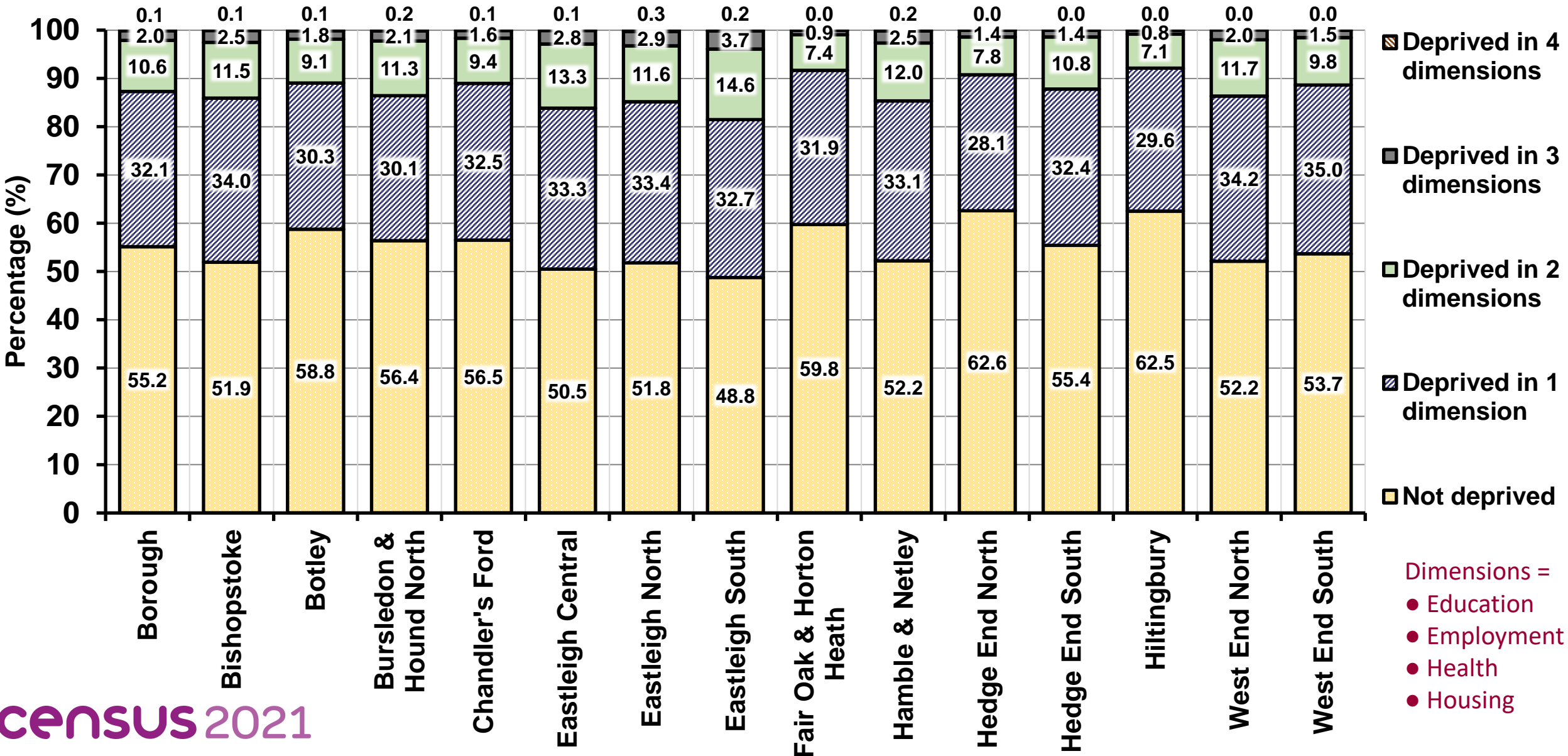


- Deprivation -

4.7a Wards: households by deprivation dimensions (%*)

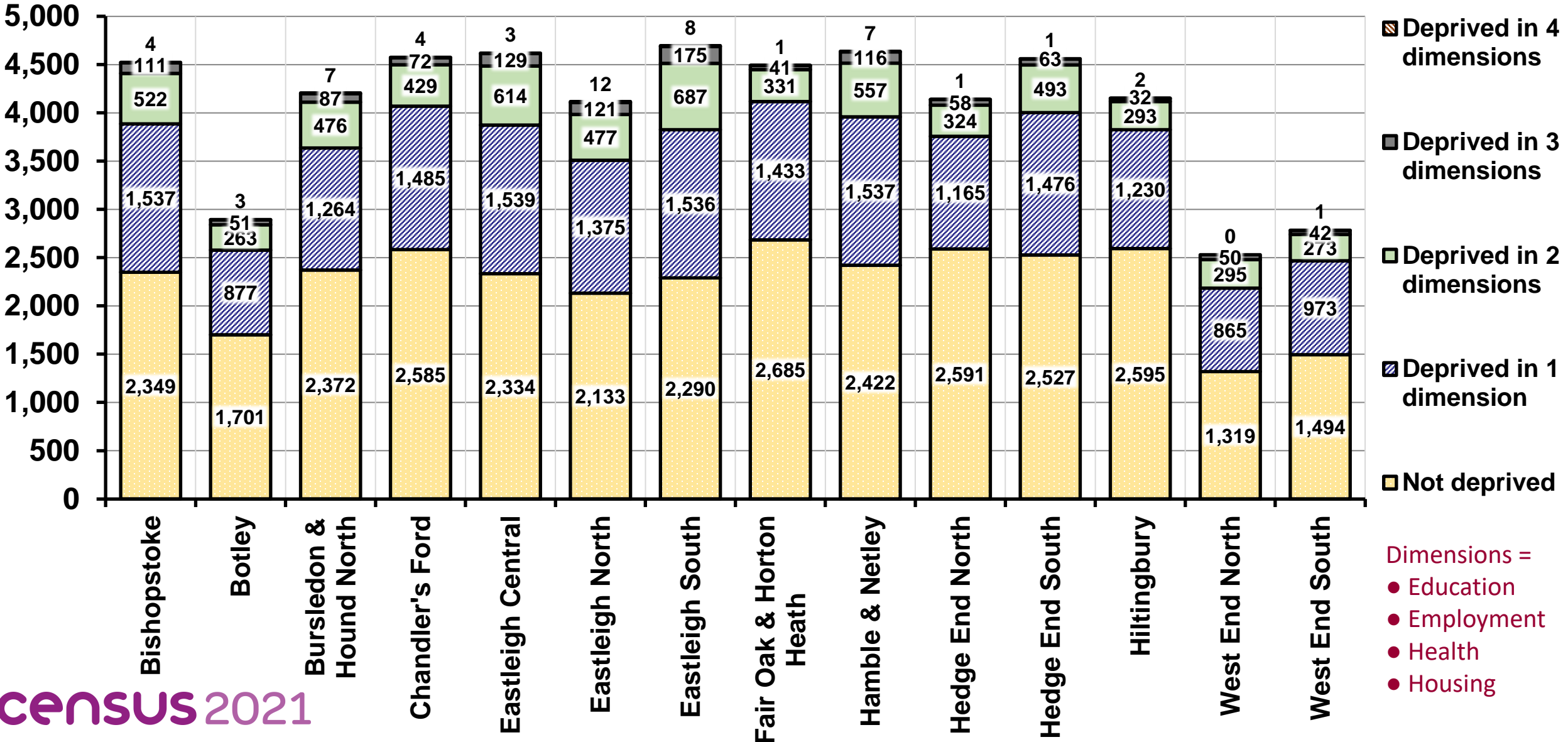
(Source: Office for National Statistics, March 2021)

*Figures may not total to 100% due to rounding up



4.7b Wards: households by deprivation dimensions (number)

(Source: Office for National Statistics, March 2021)

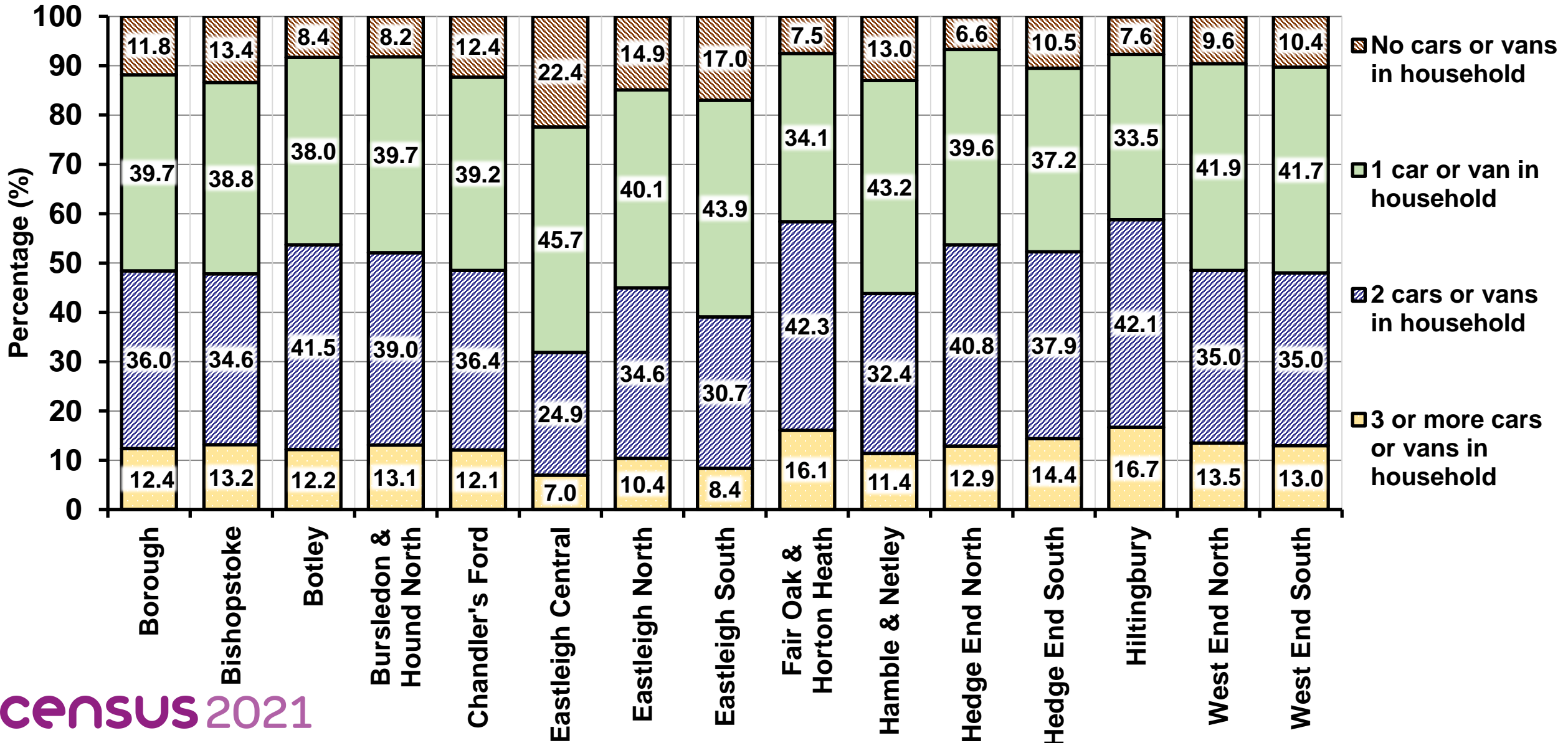


- Environment -

4.8a Wards: car or van availability per household (%*)

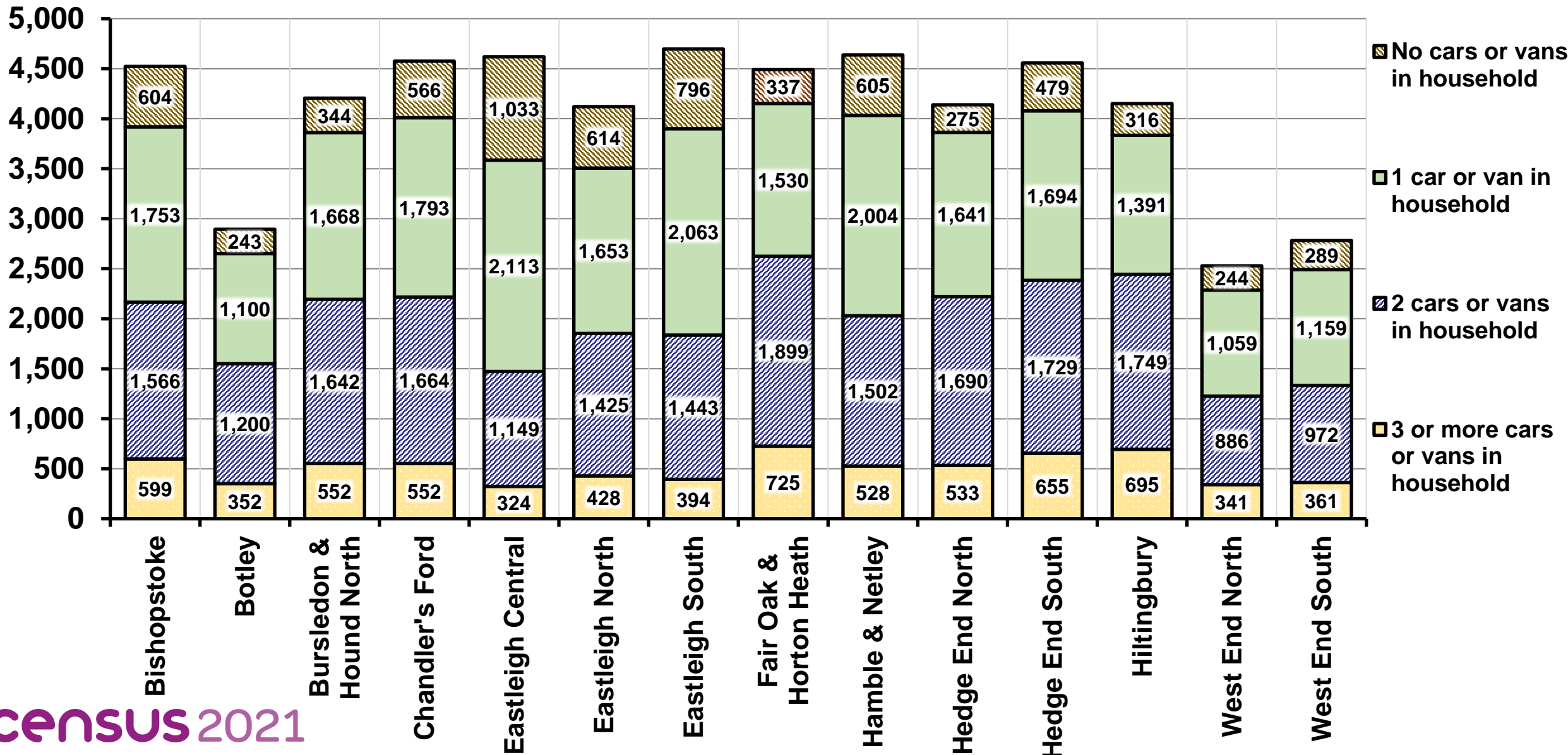
(Source: Office for National Statistics, March 2021)

*Figures may not total to 100% due to rounding up



4.8b Wards: car or van availability per household (number)

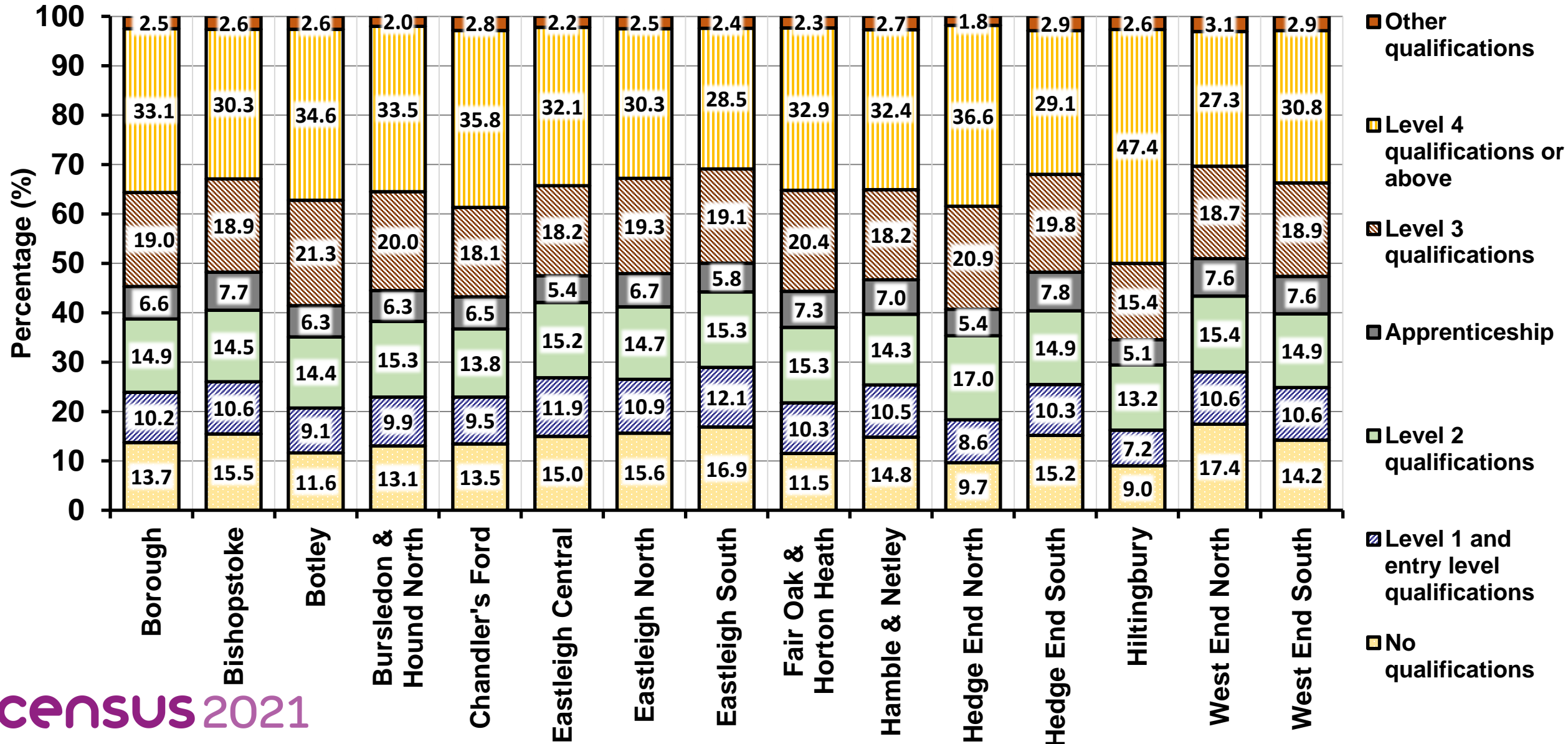
(Source: Office for National Statistics, March 2021)



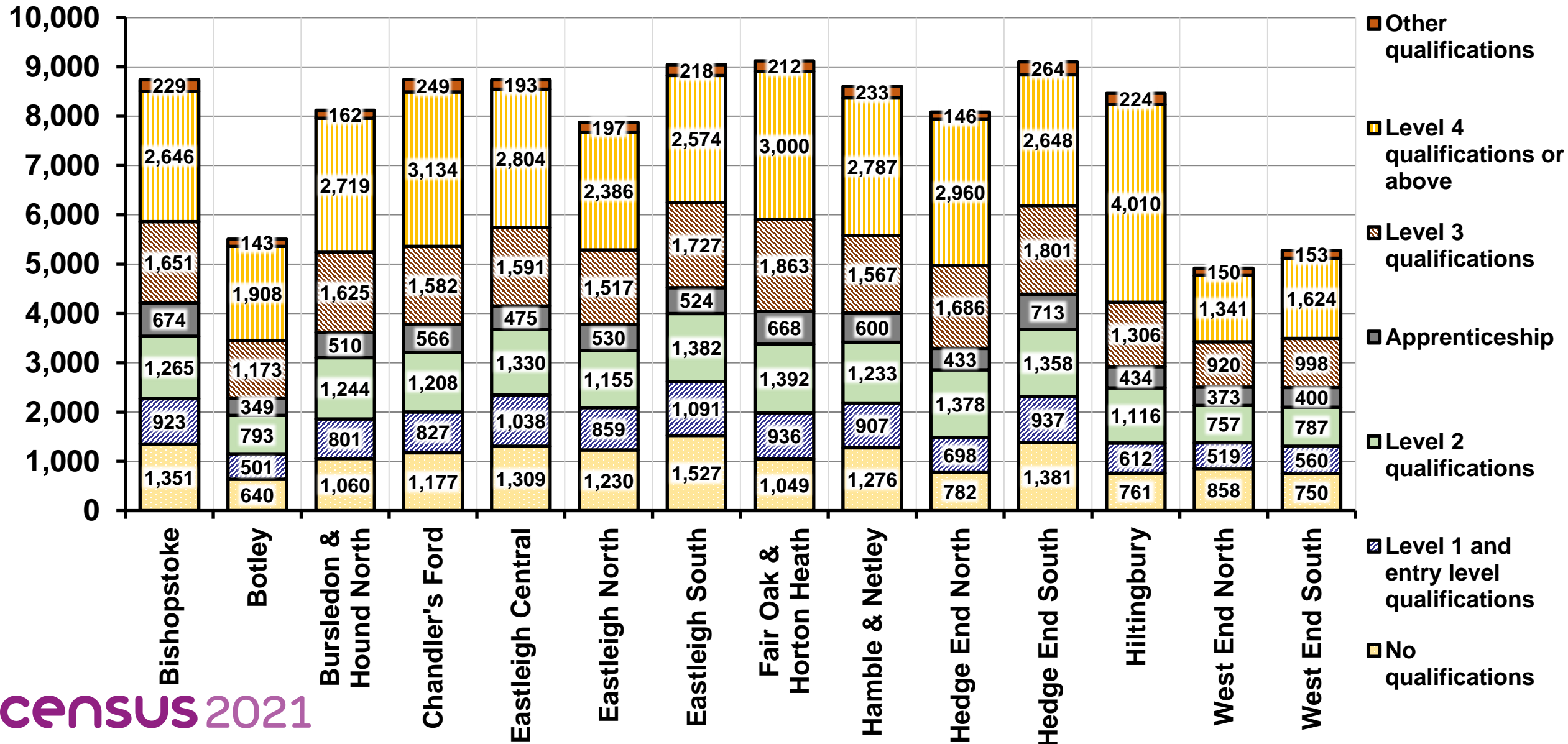
- Economy -

4.9a Wards: usual residents (aged 16+) by highest level of qualification (%*) (Source: Office for National Statistics, March 2021)

*Figures may not total to 100% due to rounding up

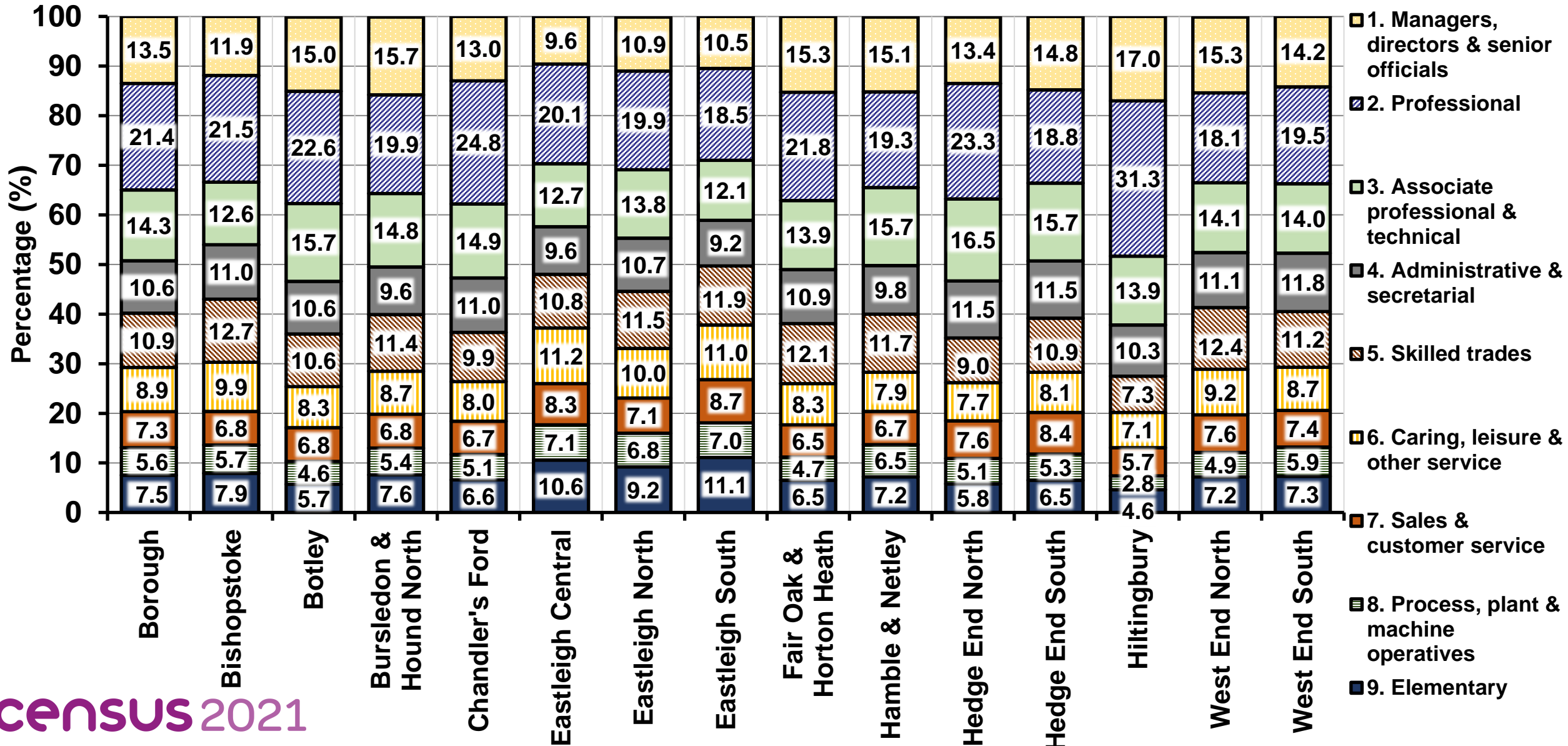


4.9b Wards: usual residents (aged 16+) by highest level of qualification (number) (Source: Office for National Statistics, March 2021)

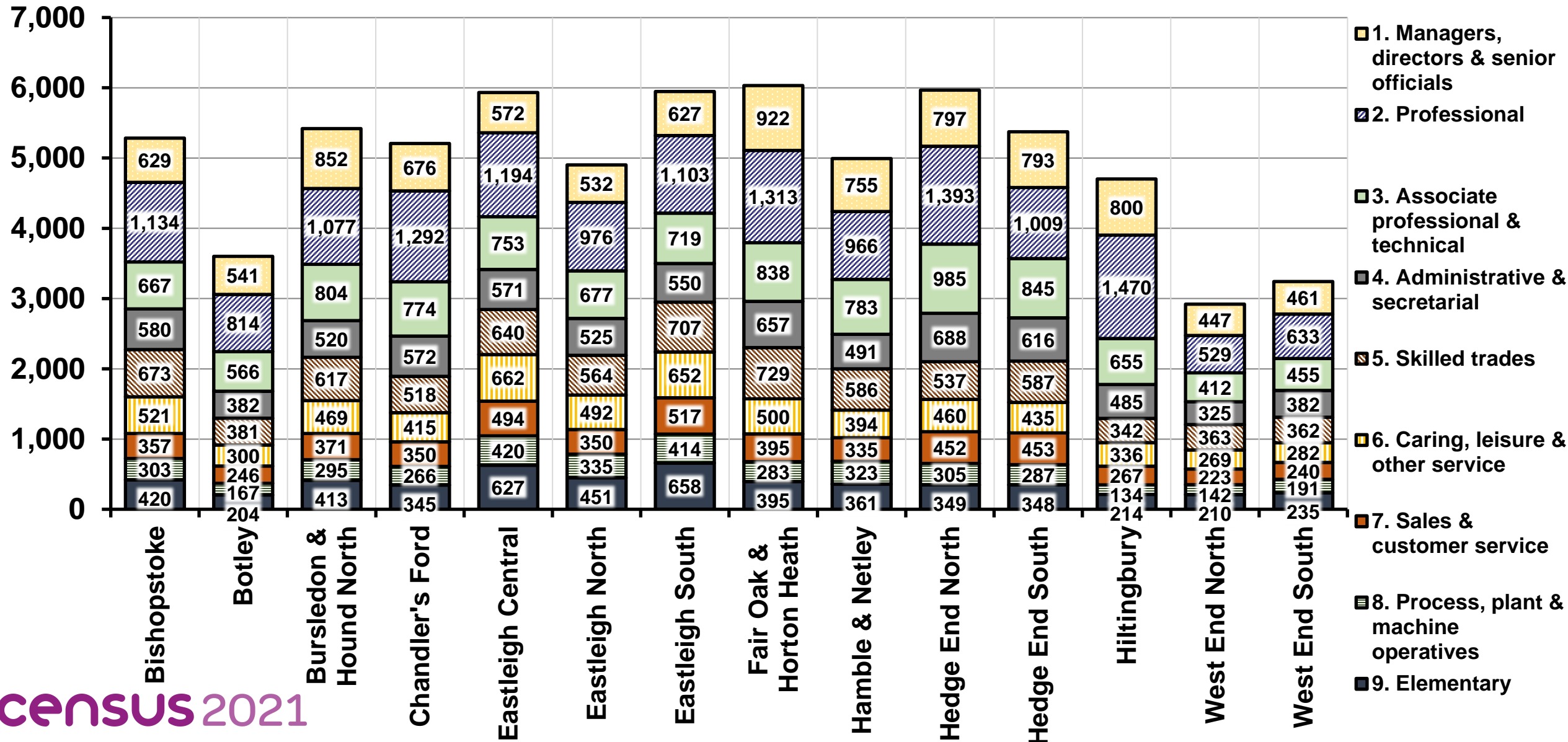


4.10a Wards: employed usual residents (aged 16+) by occupation (%*) (Source: Office for National Statistics, March 2021)

*Figures may not total to 100% due to rounding up

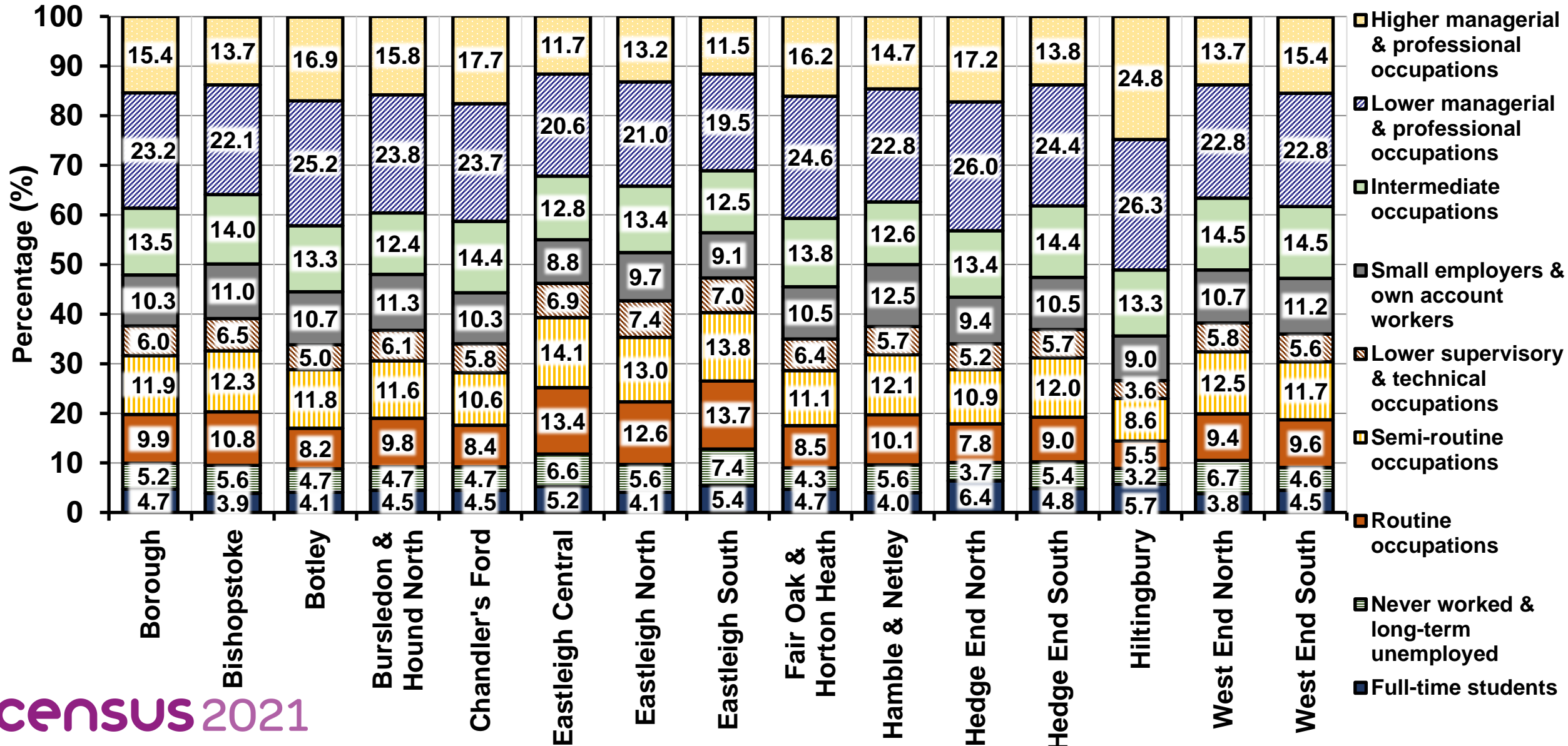


4.10b Wards: employed usual residents (aged 16+) by occupation (number) (Source: Office for National Statistics, March 2021)

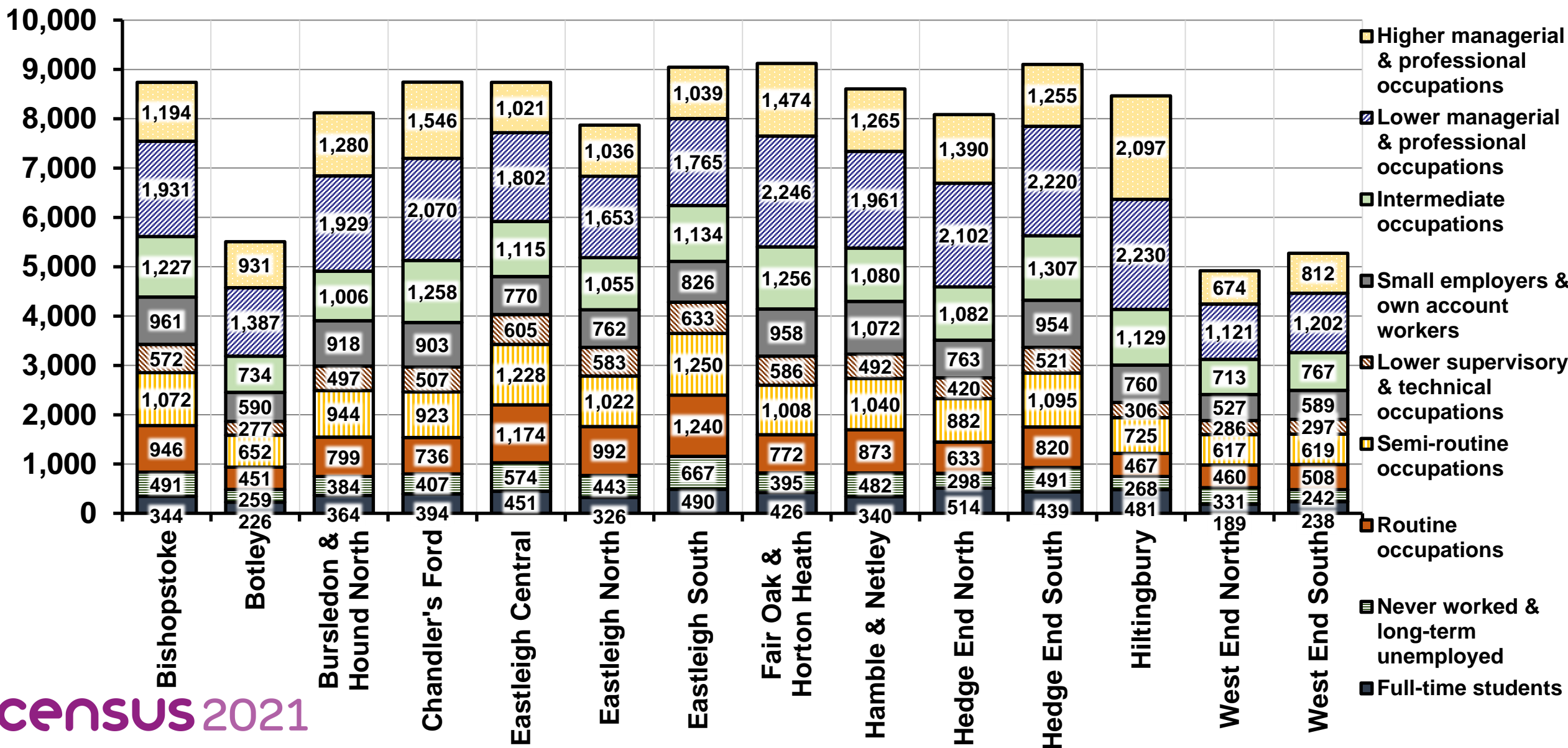


4.11a Wards: usual residents (aged 16+) by occupation-based socio-economic position (%*) (Source: Office for National Statistics, March 2021)

*Figures may not total to 100% due to rounding up



4.11b Wards: usual residents (aged 16+) by occupation-based socio-economic position (number) (Source: Office for National Statistics, March 2021)

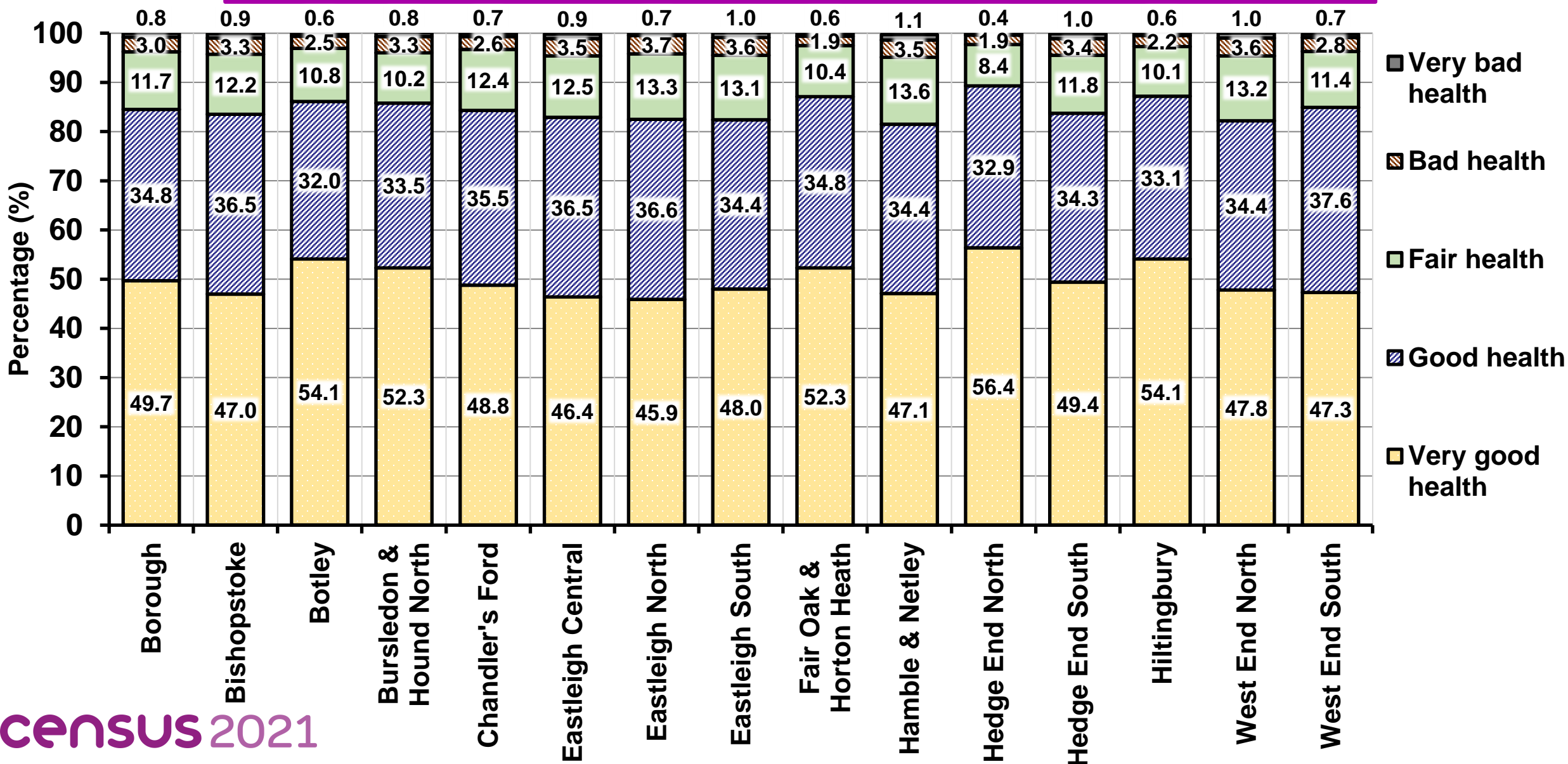


- Health -

4.12a Wards: general health of usual residents (%*)

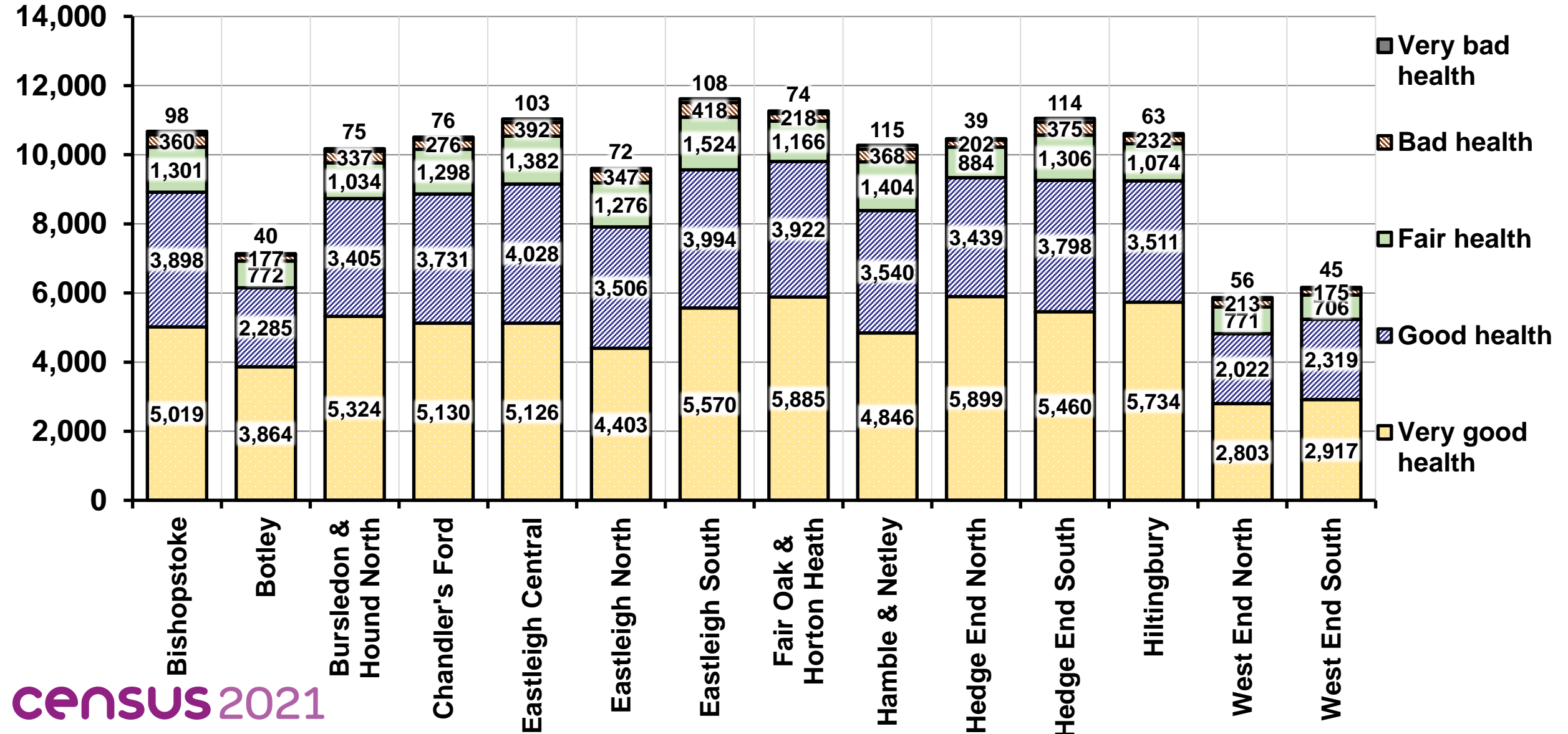
(Source: Office for National Statistics, March 2021)

*Figures may not total to 100% due to rounding up



4.12b Wards: general health of usual residents (number)

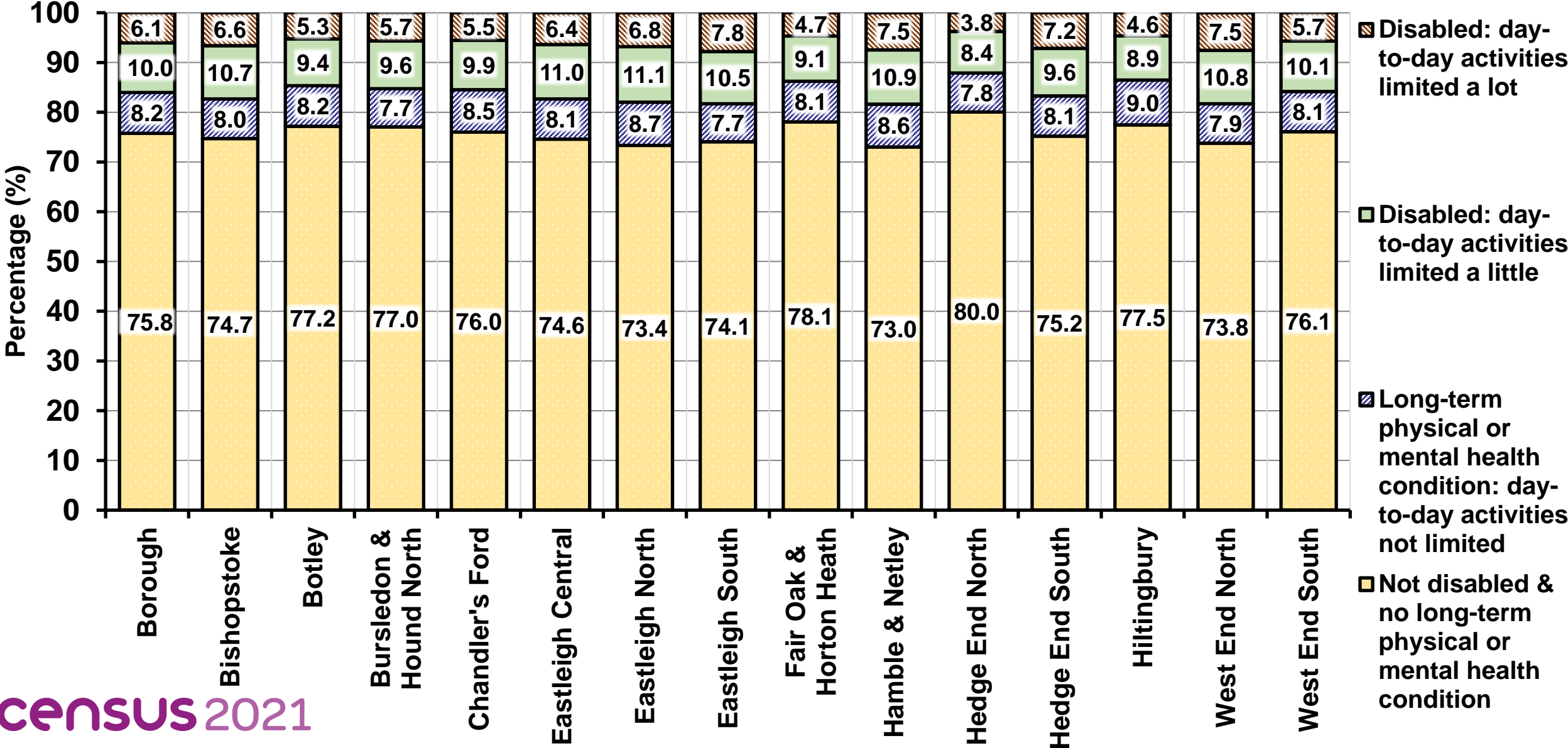
(Source: Office for National Statistics, March 2021)



4.13a Wards: disability status of usual residents (%*)

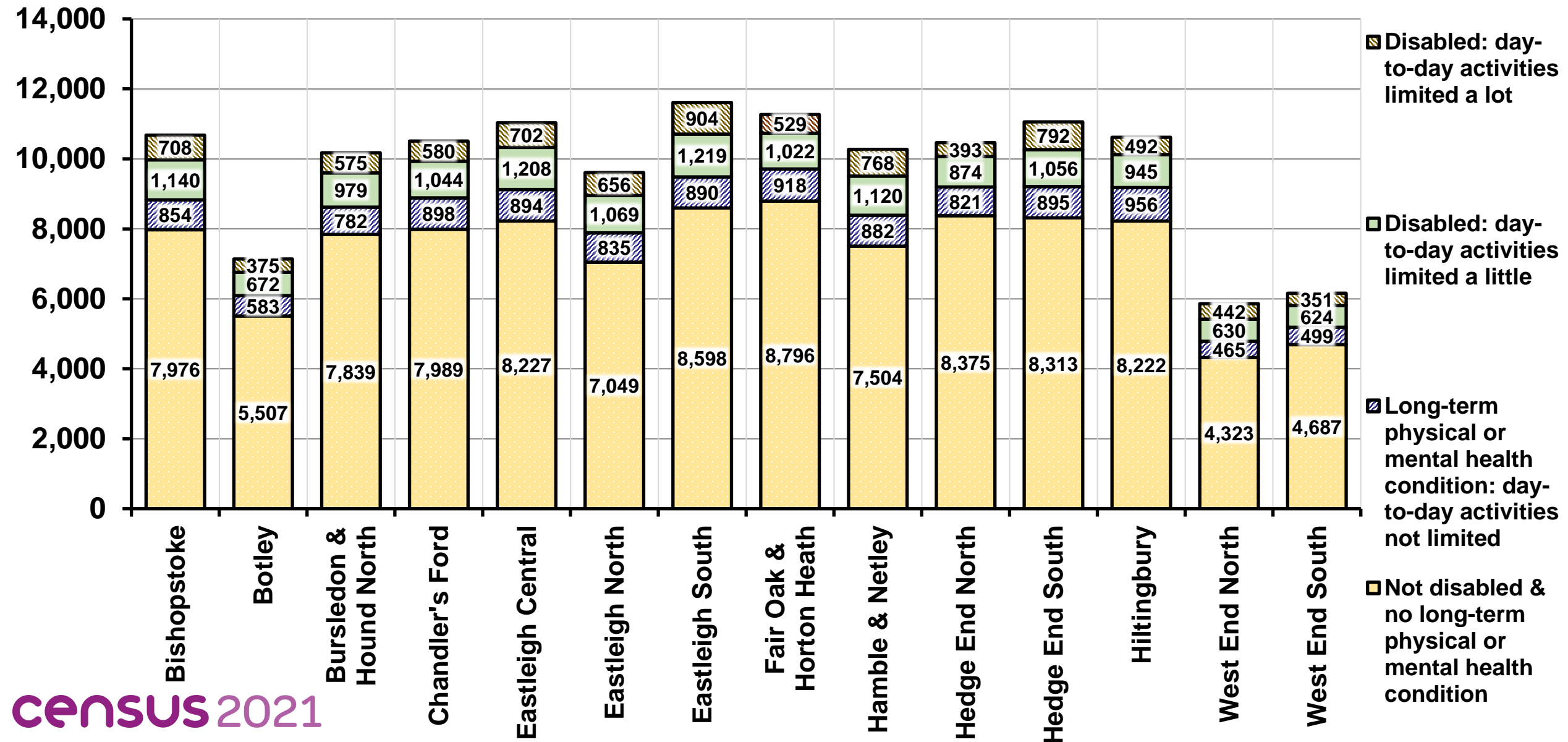
(Source: Office for National Statistics, March 2021)

*Figures may not total to 100% due to rounding up



4.13b Wards: disability status of usual residents (number)

(Source: Office for National Statistics, March 2021)

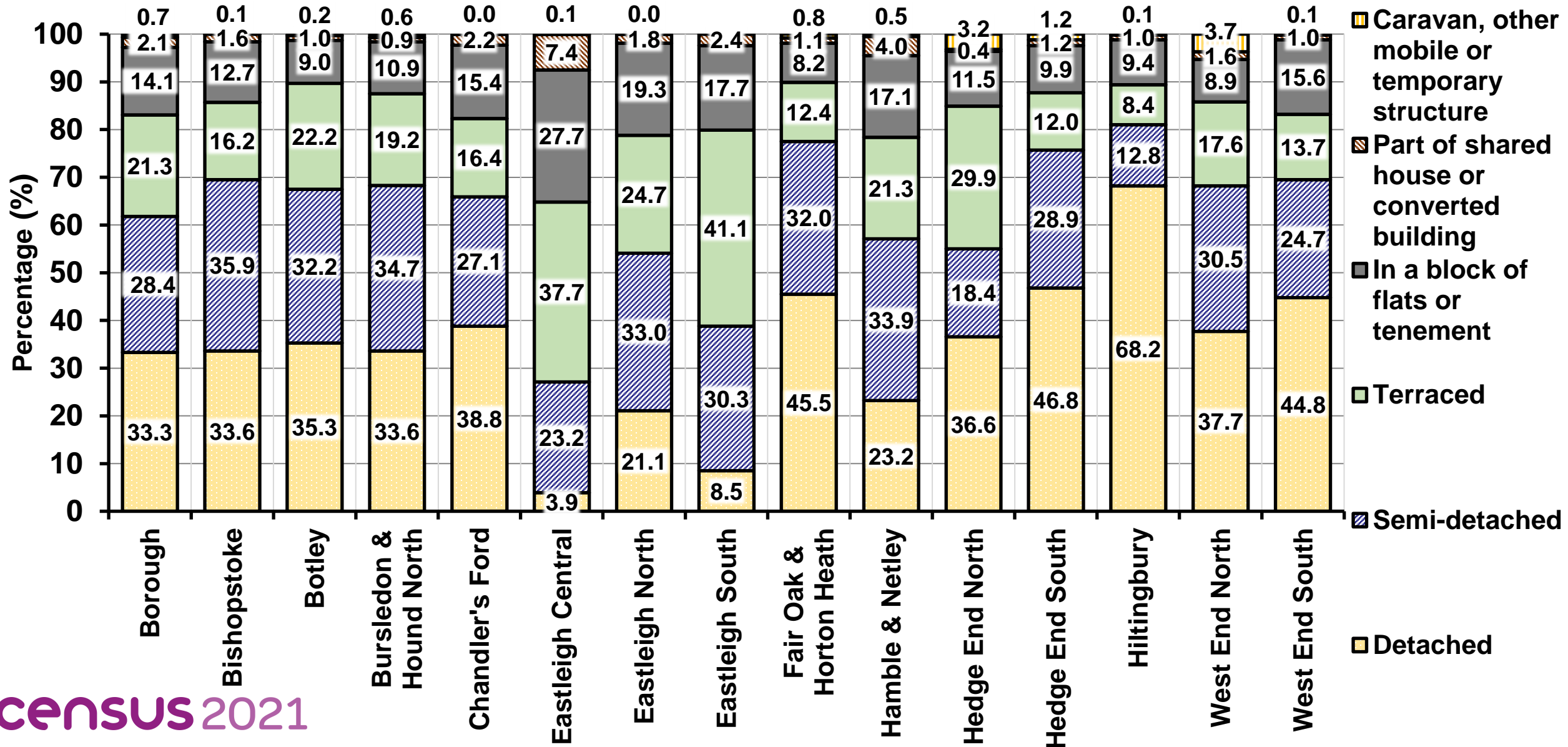


- Housing -

4.14a Wards: type of accommodation by household (%*)

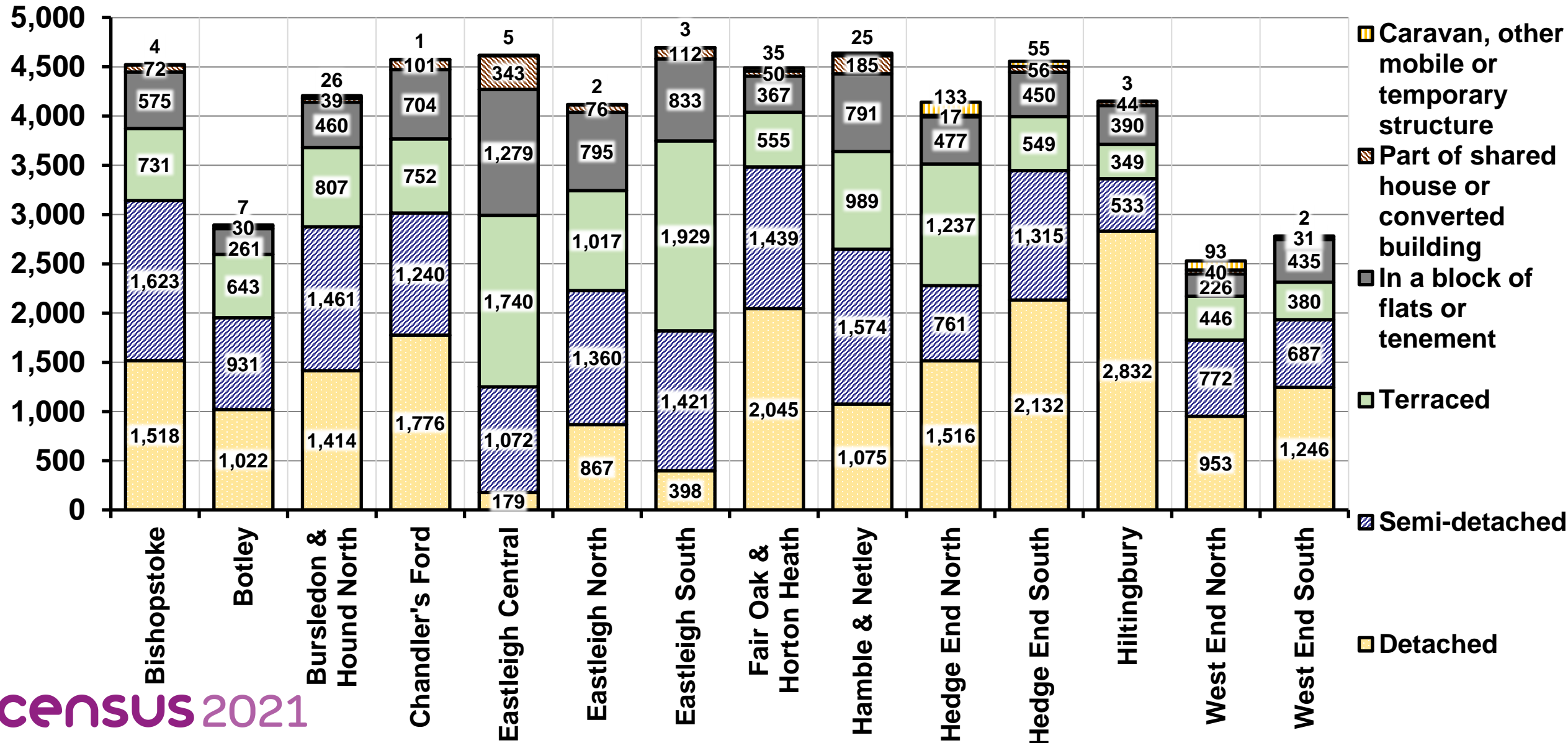
(Source: Office for National Statistics, March 2021)

*Figures may not total to 100% due to rounding up



4.14b Wards: type of accommodation by household (number)

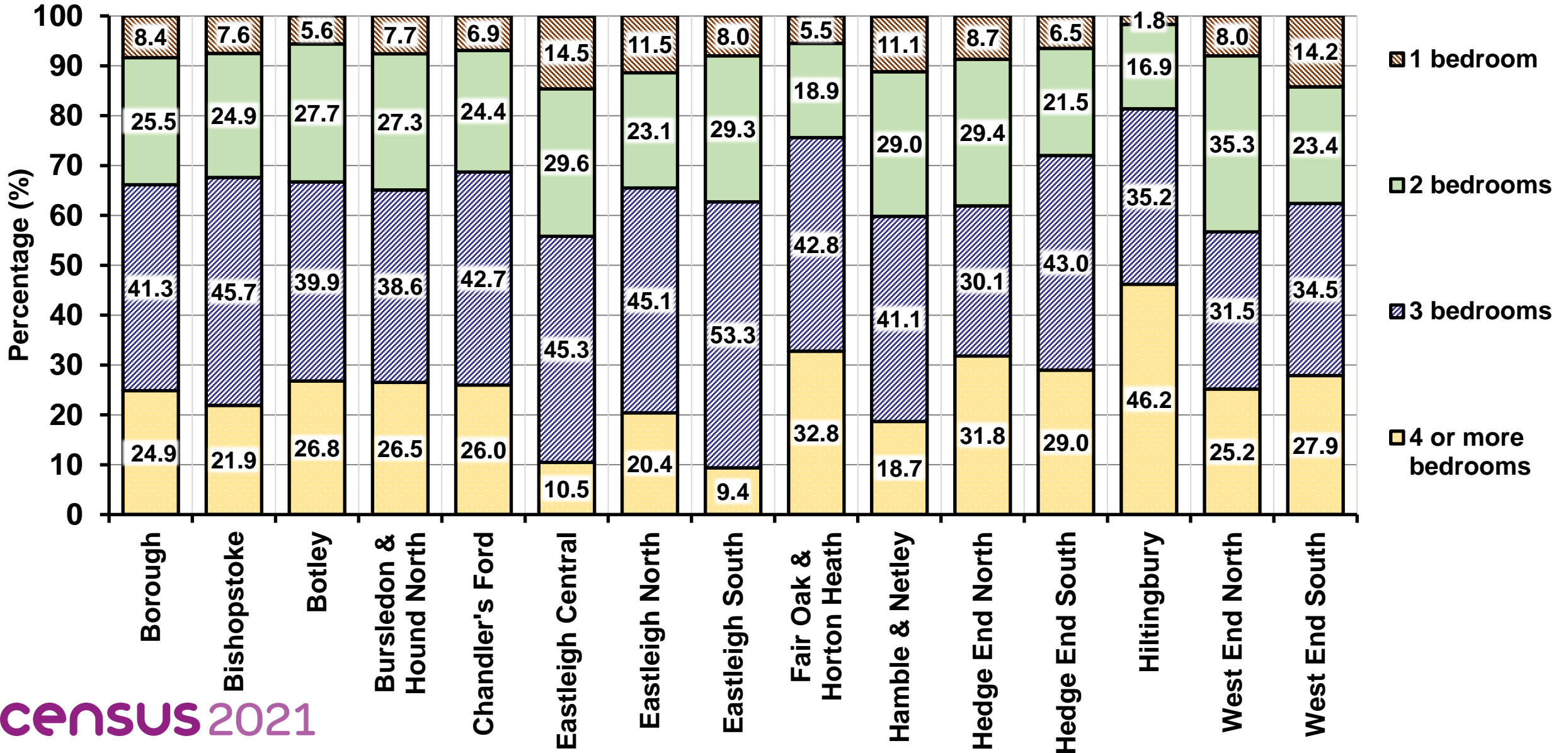
(Source: Office for National Statistics, March 2021)



4.15a Wards: number of bedrooms per household (%*)

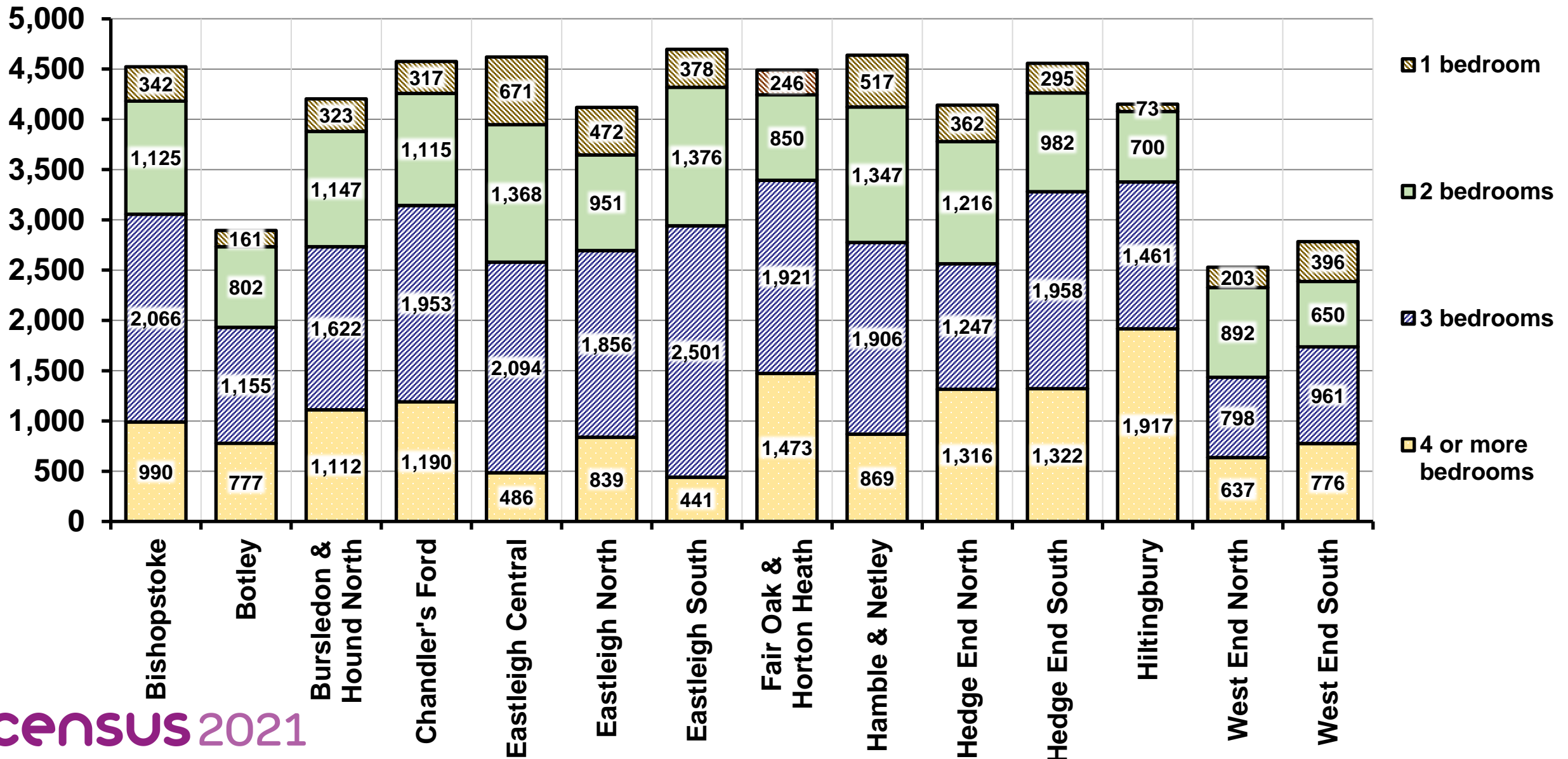
(Source: Office for National Statistics, March 2021)

*Figures may not total to 100% due to rounding up



4.15b Wards: number of bedrooms per household (number)

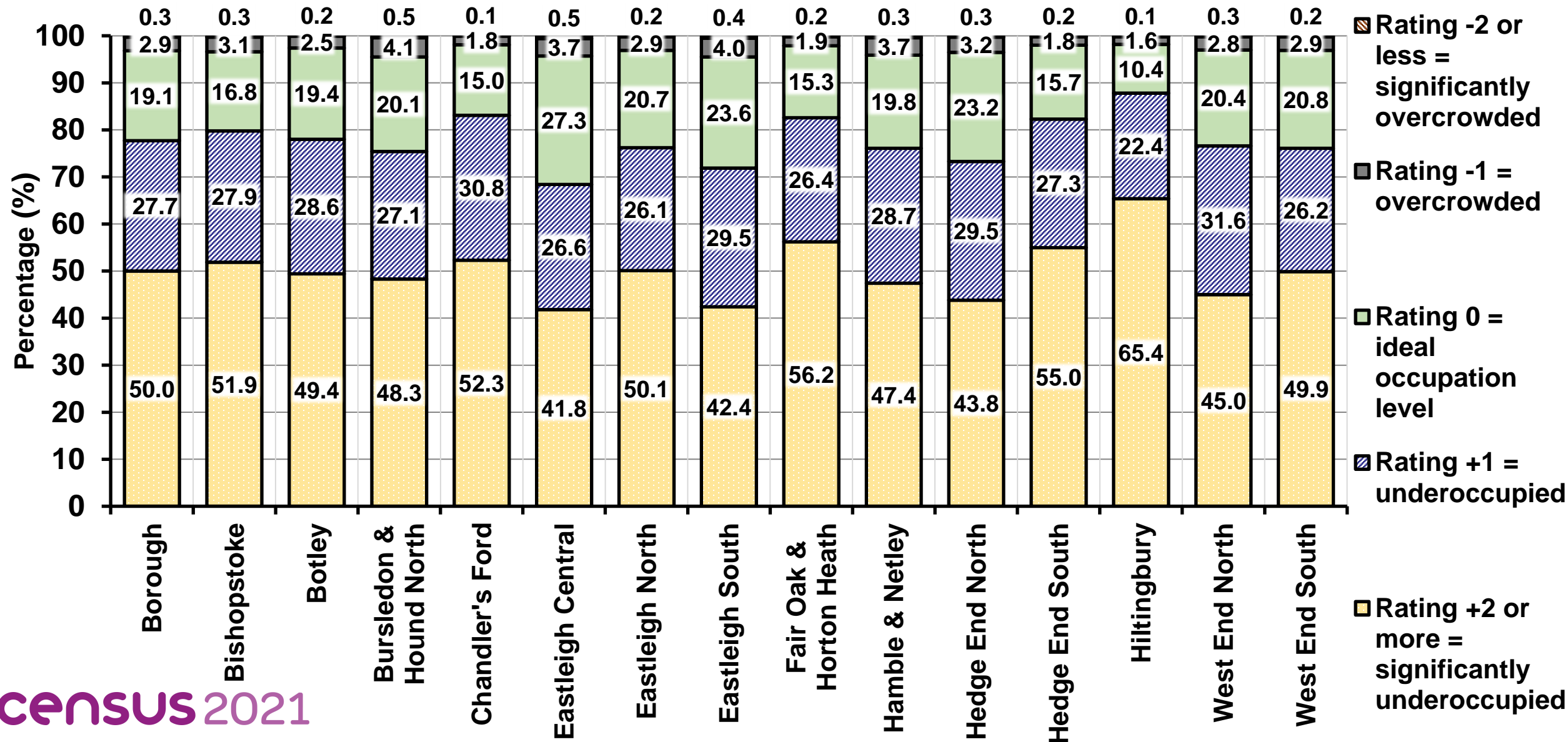
(Source: Office for National Statistics, March 2021)



4.16a Wards: households by room occupancy rating (%*)

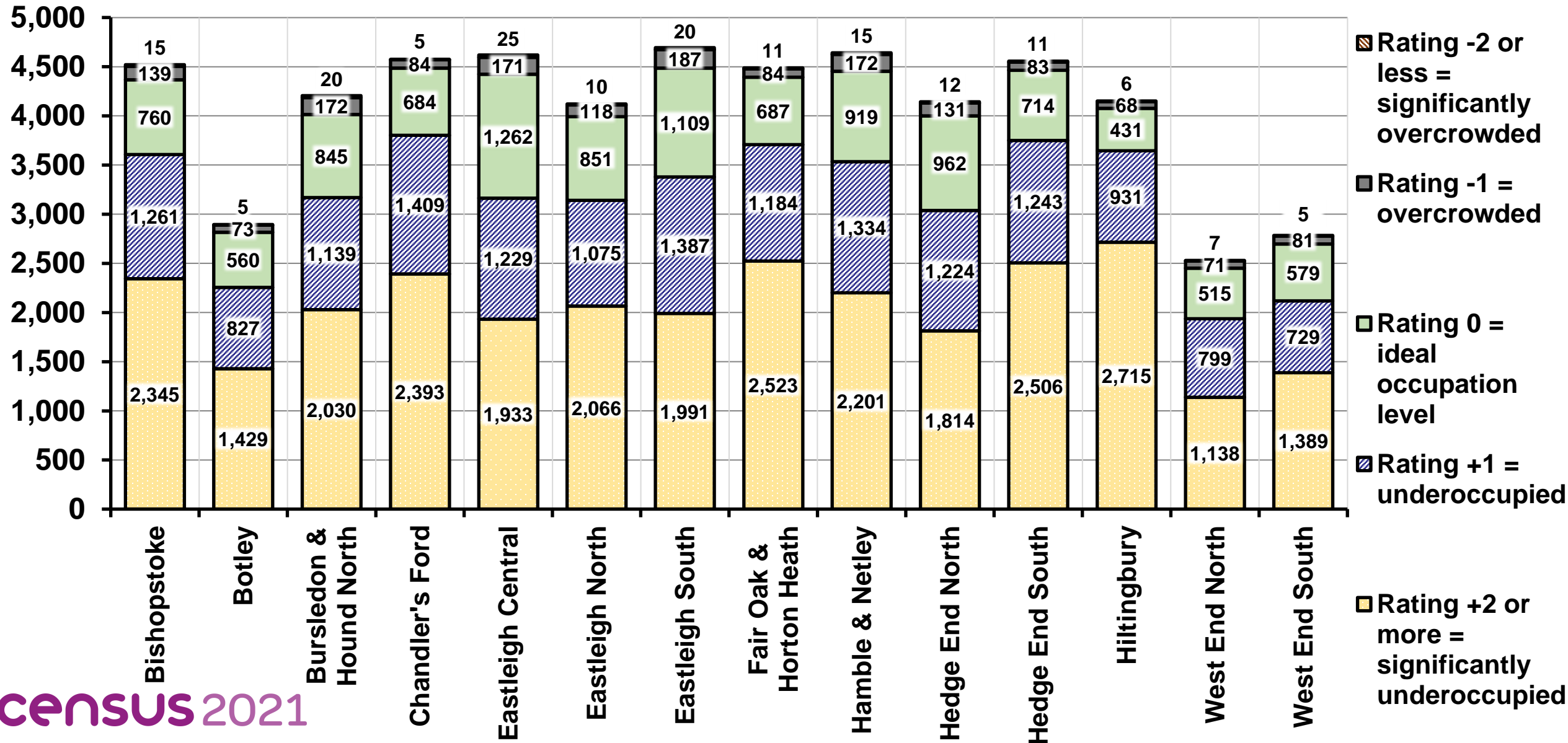
(Source: Office for National Statistics, March 2021)

*Figures may not total to 100% due to rounding up



4.16b Wards: households by room occupancy rating (number)

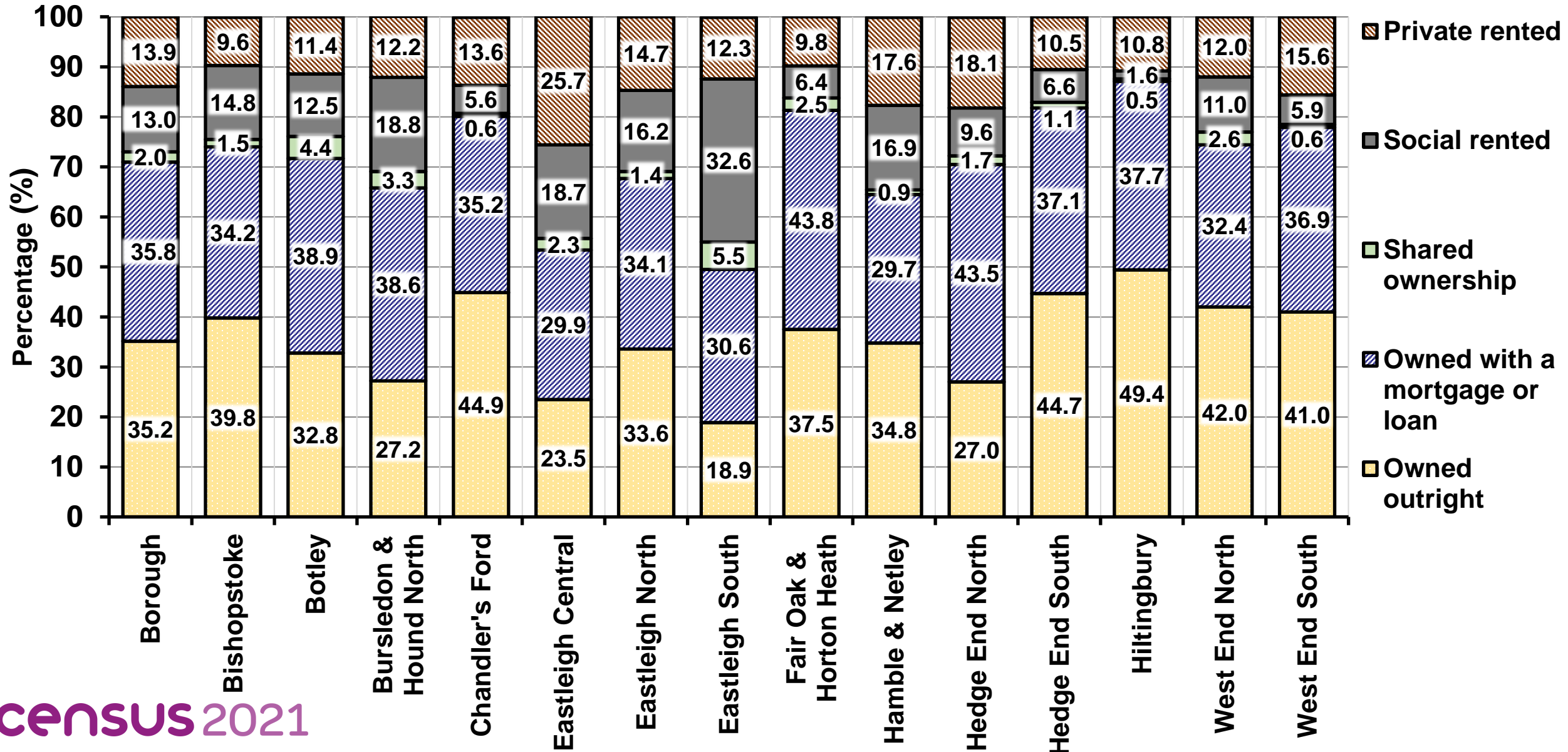
(Source: Office for National Statistics, March 2021)



4.17a Wards: households by housing tenure (%*)

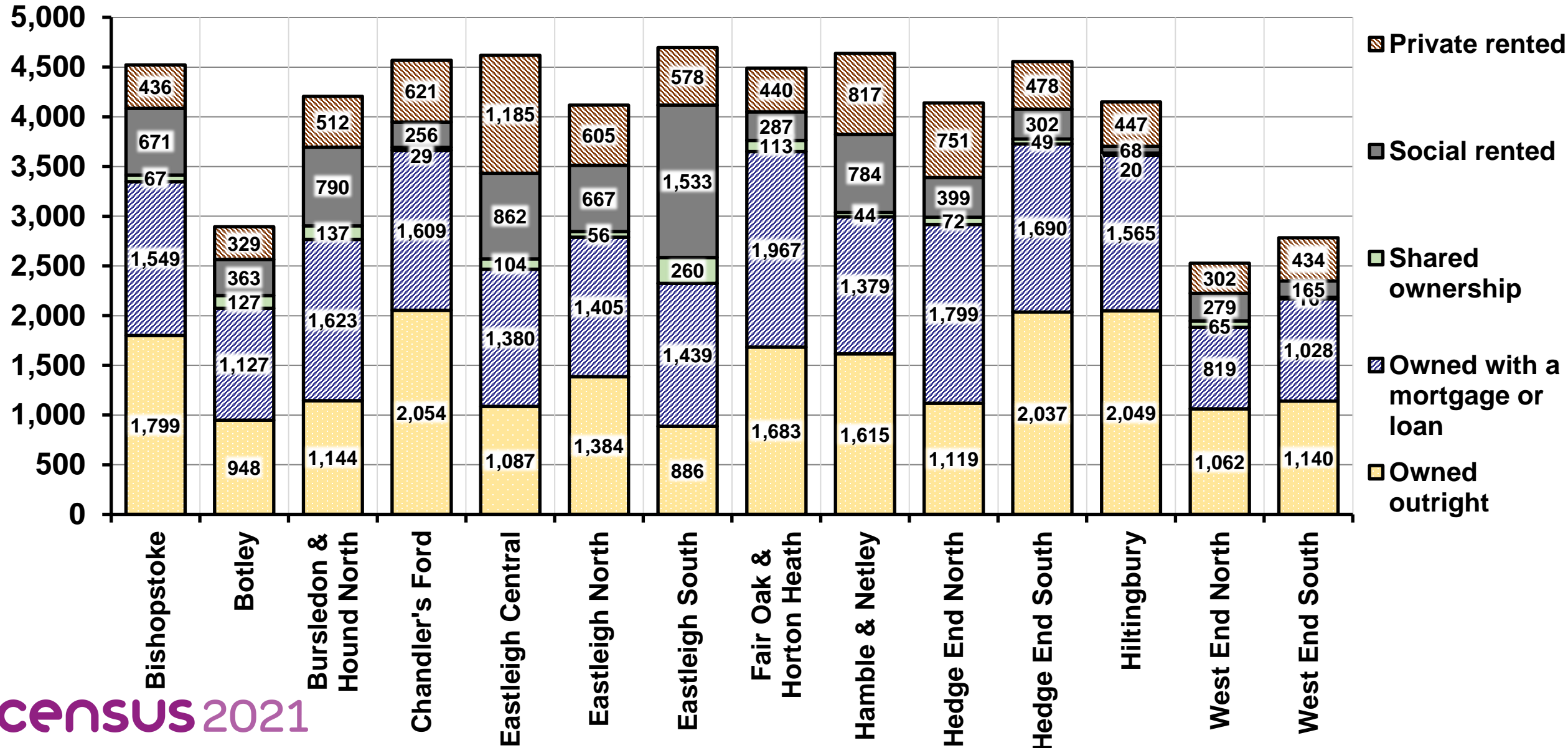
(Source: Office for National Statistics, March 2021)

*Figures may not total to 100% due to rounding up



4.17b Wards: households by housing tenure (number)

(Source: Office for National Statistics, March 2021)

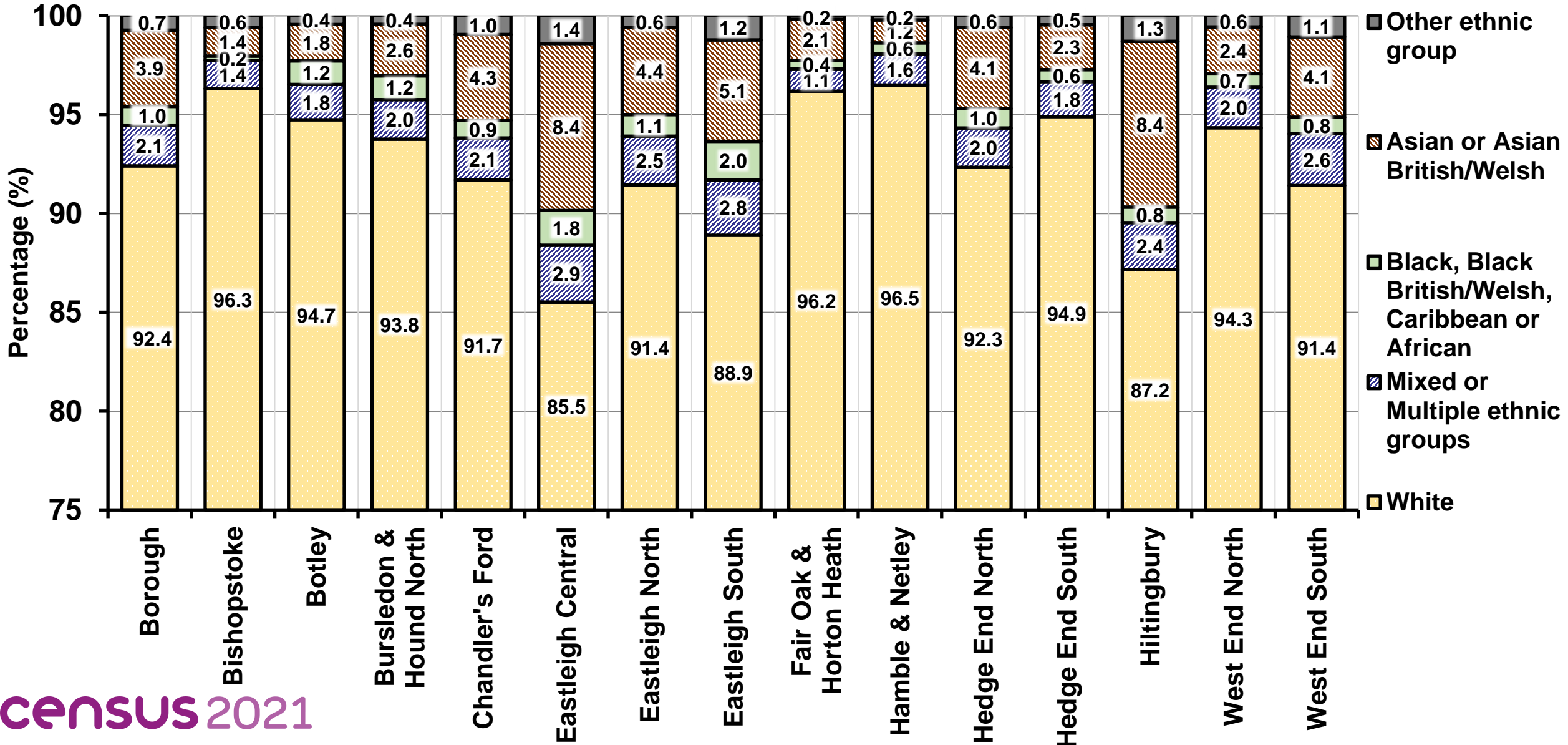


- Identity -

4.18a Wards: usual residents by ethnic group (%*)

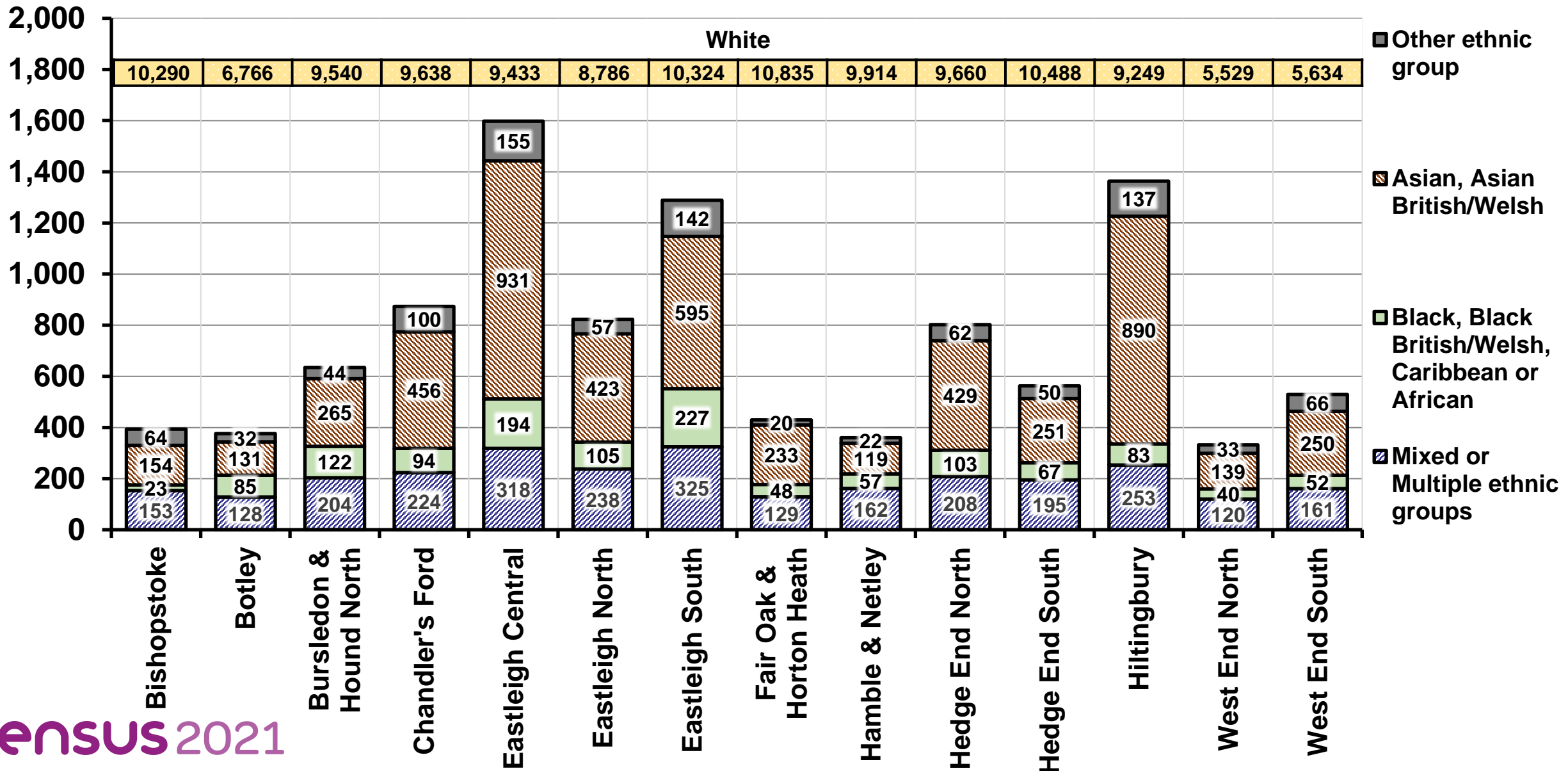
(Source: Office for National Statistics, March 2021)

*Figures may not total to 100% due to rounding up



4.18b Wards: usual residents by ethnic group (number)

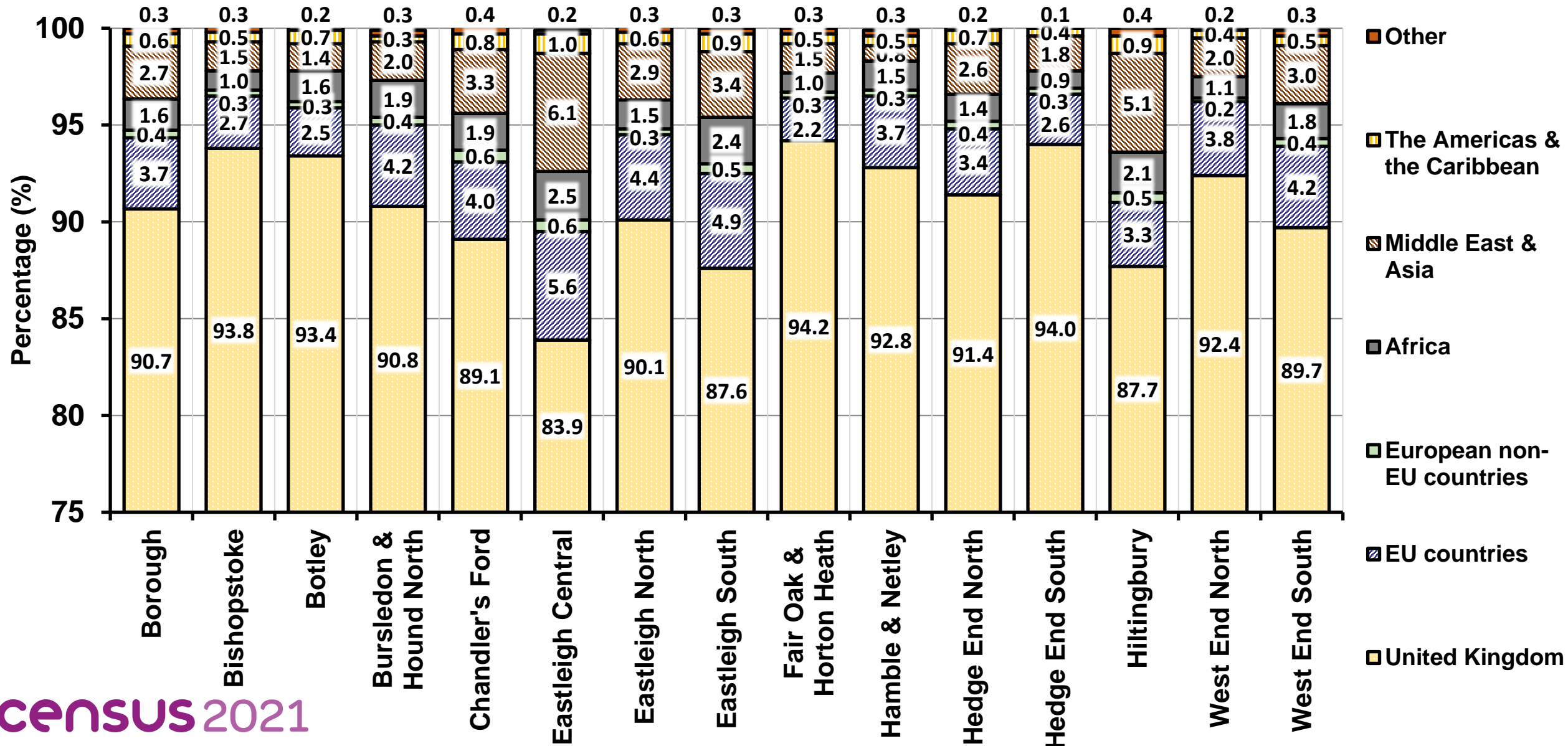
(Source: Office for National Statistics, March 2021)



4.19a Wards: usual residents by country of birth (%*)

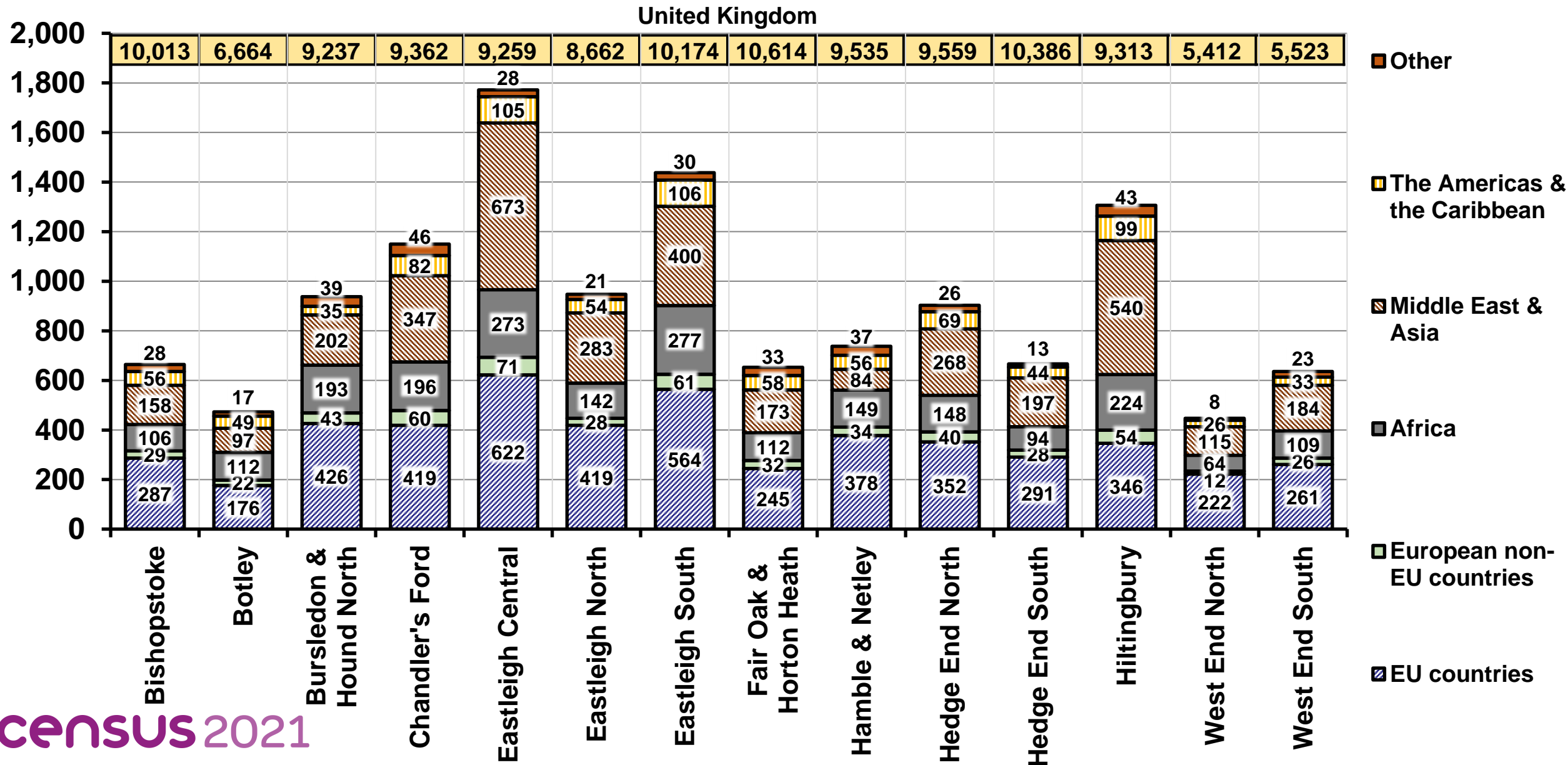
(Source: Office for National Statistics, March 2021)

*Figures may not total to 100% due to rounding up



4.19b Wards: usual residents by country of birth (number)

(Source: Office for National Statistics, March 2021)





CENSUS 2021

