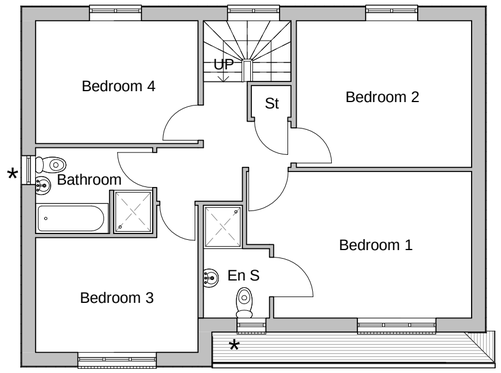

Level 01-First Floor
1 : 100

Front Elevation
1 : 100

Rear Elevation
1 : 100

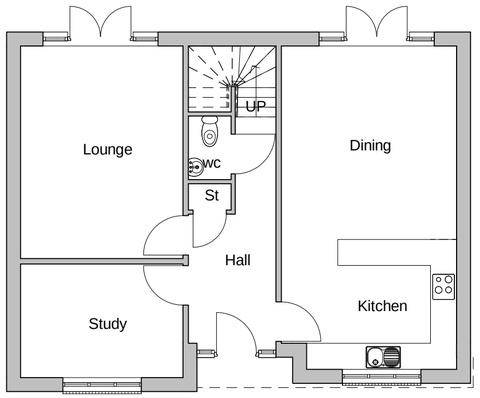

Level 00-Ground Floor
1 : 100

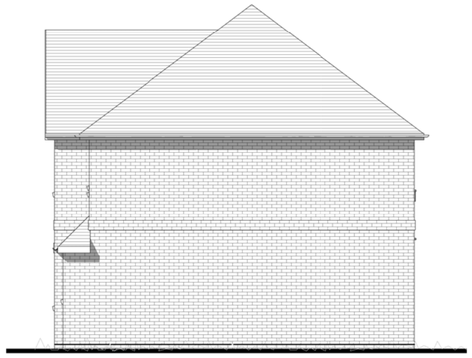

Side Elevation A
1 : 100

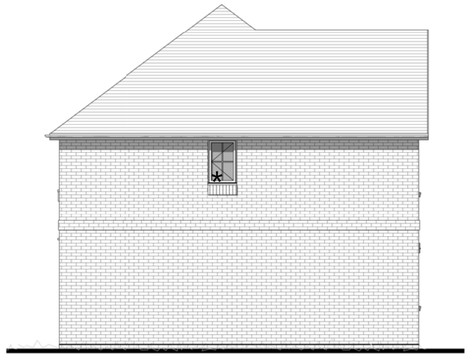

Side Elevation B
1 : 100

0 1 2 3 4 5 6 7 8m

Please Note:

This drawing must not be scaled, dimensions to be checked on site and any discrepancies are to be highlighted to the Architect prior to construction.

Topographical / Ordnance Survey information shown has been prepared by a third party, HGP accept no responsibility for accuracy or completeness of the survey.

This drawing is to be read in conjunction with all other project drawings, construction notes and / or project specifications including those by other project consultants and specialists. All discrepancies should be reported immediately.

Design subject to detail development / approval. Measurements and accommodation schedules subject to amendments following coordinated input by others. Costings cannot be finalised until approval /confirmation by relevant authorities and Client.

Legend

Handing as follows,

As: 26 & 33
Handed:

* Obscure Glazing

Rev.	Description	DATE	DB	CB
A	Amended to clients comments	10.09.20	WT	HE

Date	July '20
Drawn By/Checked By	WT / HJE
Scale	1 : 100@ A2
Revision	**A**
Project	**Satchell Lane, Hamble**
Title	**HT-Dv - Floor Plans and Elevation**
Dwg#	**_20.075.06**
Status	**Planning**

HGP ARCHITECTS

Furzehall Farm, Wickham Road
Fareham, Hampshire
PO16 7JH

01329 283 225
email@hgp-architects.co.uk
www.hgp-architects.co.uk

HGP Architects Ltd. Copyright Reserved

FOREMAN HOMES

Unit 1, Station Industrial Park
Duncan Road, Park Gate,
Hampshire, SO31 1BX

info@foremanhomes.co.uk